

# A12 Chelmsford to A120 widening scheme

TR010060

## 2.6 STREETS, RIGHTS OF WAY AND ACCESS PLANS

PART 2

APFP Regulation 5(2)(k)

Planning Act 2008

Infrastructure Planning (Applications: Prescribed  
Forms and Procedure) Regulations 2009

Volume 2

June 2023

Infrastructure Planning

Planning Act 2008

**A12 Chelmsford to A120 widening scheme**

Development Consent Order 202[ ]

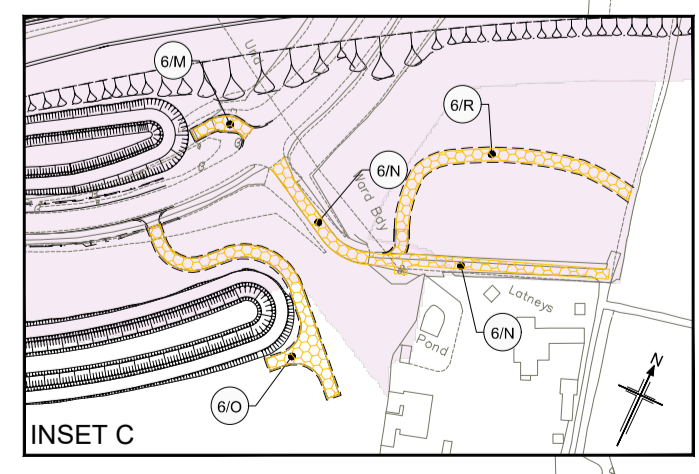
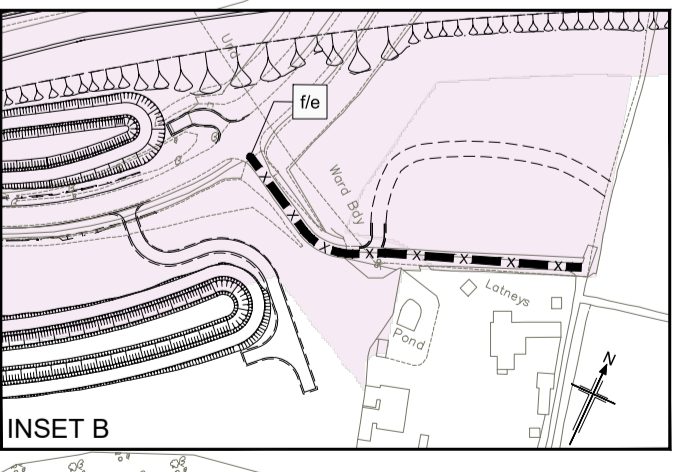
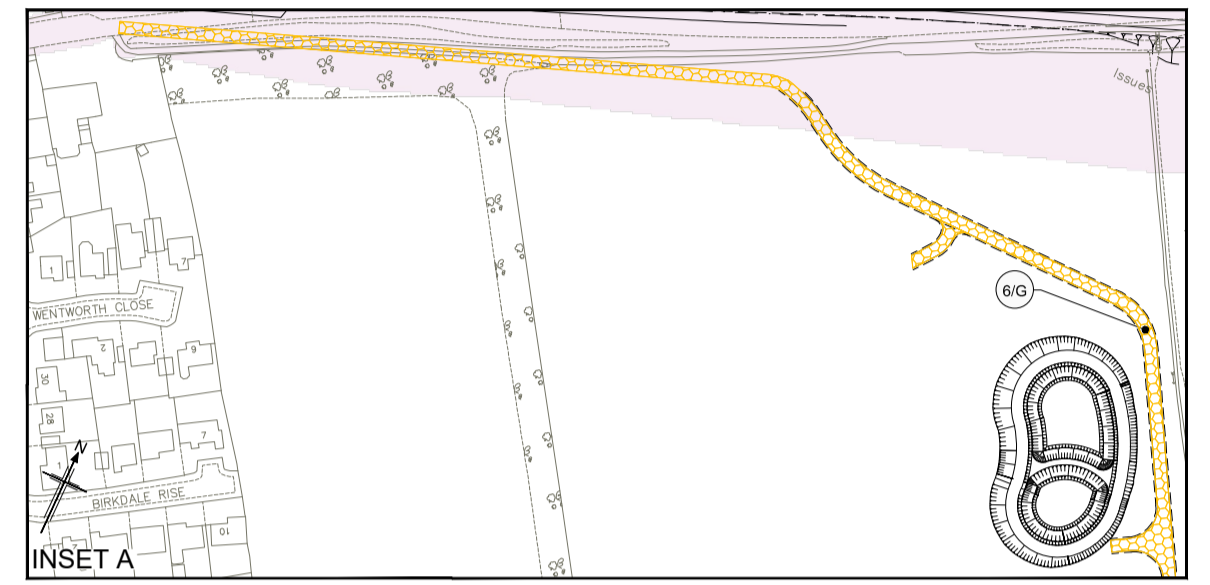
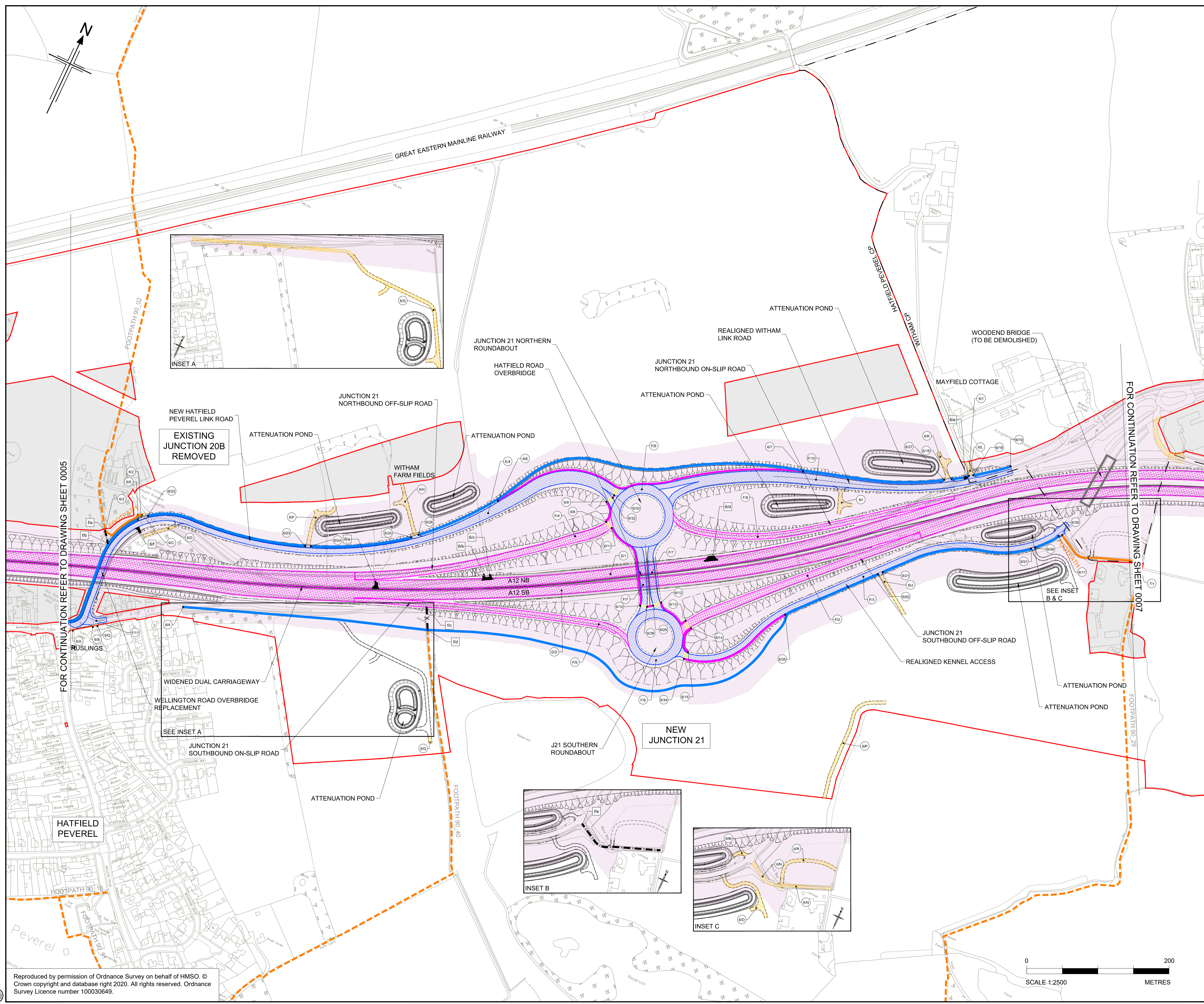
---

**STREETS, RIGHTS OF WAY AND ACCESS PLANS PART 2**

---

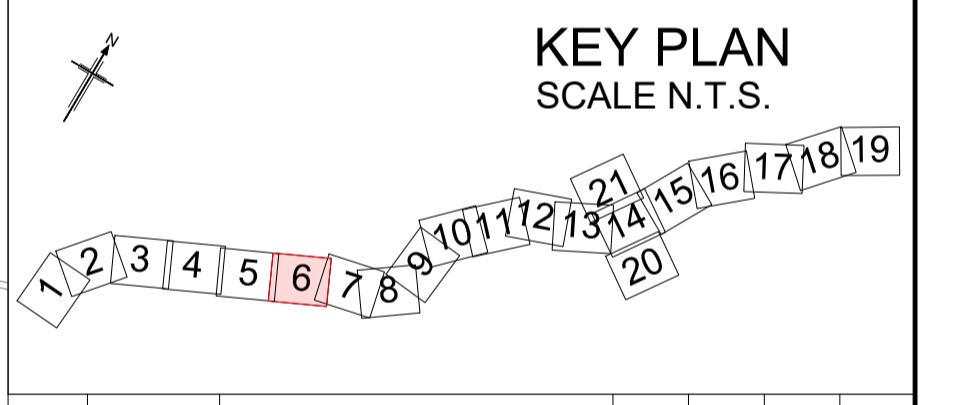
<b>Regulation Reference</b>	Regulation 5(2)(k)
<b>Planning Inspectorate Scheme Reference</b>	TR010060
<b>Application Document Reference</b>	TR010060/APP/2.6
<b>Author</b>	A12 Project Team and National Highways

<b>Version</b>	<b>Date</b>	<b>Status of Version</b>
P04	June 2023	DCO Change



- NOTES**
1. ALL DIMENSIONS ARE IN METRES UNLESS OTHERWISE STATED.
  2. THE BASE MAPPING IS BASED ON ORDNANCE SURVEY (O/S) DATA.
  3. THIS PLAN SHOULD BE READ IN CONJUNCTION WITH OTHER APPLICATION DOCUMENTS.

- LEGEND**
- EXISTING PRIVATE MEANS OF ACCESS TO BE STOPPED UP
  - NEW HIGHWAY - TRUNK ROAD
  - NEW HIGHWAY - NON -TRUNK ROAD
  - NEW PRIVATE MEANS OF ACCESS
  - NEW PRIVATE MEANS OF ACCESS WITH PHYSICAL WORKS
  - NEW CYCLE TRACK
  - NEW FOOTWAY
  - NEW FOOTPATH / BRIDLEWAY
  - NEW HIGHWAY - REFERENCE LABEL
  - EXISTING PRIVATE MEANS OF ACCESS TO BE STOPPED UP - REFERENCE LABEL
  - NEW PRIVATE MEANS OF ACCESS - REFERENCE LABEL
  - PUBLIC RIGHT OF WAY TO BE STOPPED UP - REFERENCE LABEL
  - NEW FOOTWAY / FOOTPATH / CYCLE TRACK / BRIDLEWAY - REFERENCE LABEL
  - ORDER LIMITS
  - PARISH BOUNDARY
  - ADMINISTRATIVE BOUNDARY
  - PUBLIC RIGHT OF WAY TO BE STOPPED UP
  - EXISTING PUBLIC RIGHT OF WAY
  - EXISTING CYCLE TRACK
  - LAND NOT INCLUDED WITHIN THE ORDER LIMIT
  - CONTROLLED CROSSING LOCATION
  - UNCONTROLLED CROSSING LOCATION
  - NORTHBOUND
  - SOUTHBOUND
  - LIMITS OF DEVIATION FOR NEW & IMPROVED FOOTWAY, FOOTPATH, CYCLE TRACK OR BRIDLEWAY



Rev	Rev. Date	Purpose of revision	Drawn	Checked	Rev'd	Apprv'd
P01	01/08/22	FINAL FOR DCO SUBMISSION	AE	CA	CA	DT
P02	05/10/22	FINAL FOR DCO SUBMISSION	ES	CA	RM	RM
P03	04/04/23	DCO CHANGE	AE	LH	RM	RM

Development Consent Order Number:	Development Consent Order Drawing Number:
TR010060	TR010060/APP/2.6



Project  
**A12 CHELMSFORD TO A120 WIDENING SCHEME**

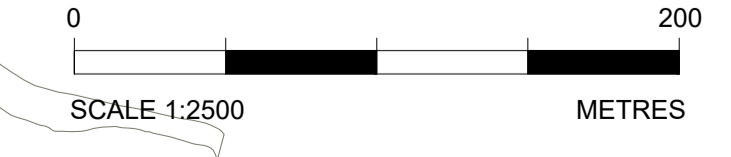
Drawing title  
**STREETS, RIGHTS OF WAY AND ACCESS PLANS SHEET 6 OF 21**

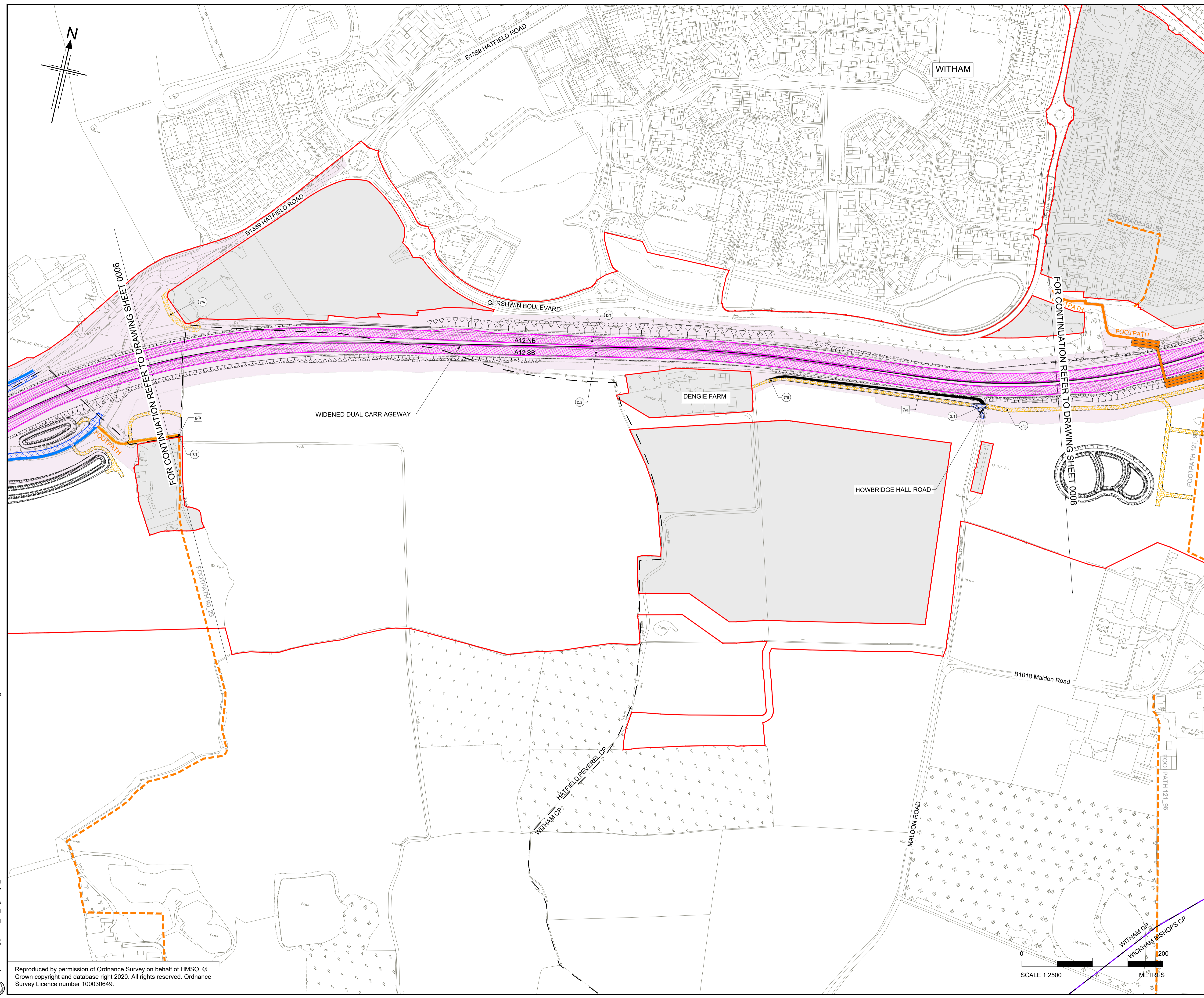
Regulation	REGULATION 8(1)(k)		
Purpose of issue	DCO EXAM		
State Code	Statutory Procedures and Powers		
Project Stage	PCF 4	Drawing status	
Scale at A1 (841x594mm)	1:2500	S4	
Jacobs No.	B36601D1	Rev	P03
Client no.	HE551497		

Drawing number  
HE551497 - JAC - LDC - SCHW -DR- C -0506

C:\pwworking\jacobs\_uk\_highways\_ss\helinaurad0155551497\JAC-LDC-SCHW-DR-C-0506.dwg 06/04/2023 06:54:43 - 506 - ElnourA

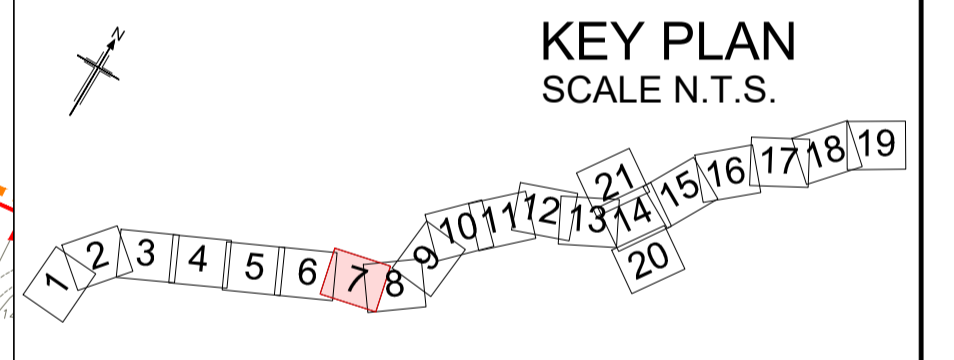
Reproduced by permission of Ordnance Survey on behalf of HMSO. © Crown copyright and database right 2020. All rights reserved. Ordnance Survey Licence number 100030649.





- NOTES**
- ALL DIMENSIONS ARE IN METRES UNLESS OTHERWISE STATED.
  - THE BASE MAPPING IS BASED ON ORDNANCE SURVEY (O/S) DATA.
  - THIS PLAN SHOULD BE READ IN CONJUNCTION WITH OTHER APPLICATION DOCUMENTS.

- LEGEND**
- EXISTING PRIVATE MEANS OF ACCESS TO BE STOPPED UP
  - NEW HIGHWAY - TRUNK ROAD
  - NEW HIGHWAY - NON -TRUNK ROAD
  - NEW PRIVATE MEANS OF ACCESS
  - NEW PRIVATE MEANS OF ACCESS WITH PHYSICAL WORKS
  - NEW CYCLE TRACK
  - NEW FOOTWAY
  - NEW FOOTPATH / BRIDLEWAY
  - NEW HIGHWAY - REFERENCE LABEL
  - EXISTING PRIVATE MEANS OF ACCESS TO BE STOPPED UP - REFERENCE LABEL
  - NEW PRIVATE MEANS OF ACCESS - REFERENCE LABEL
  - PUBLIC RIGHT OF WAY TO BE STOPPED UP - REFERENCE LABEL
  - NEW FOOTWAY / FOOTPATH / CYCLE TRACK / BRIDLEWAY - REFERENCE LABEL
  - ORDER LIMITS
  - PARISH BOUNDARY
  - ADMINISTRATIVE BOUNDARY
  - PUBLIC RIGHT OF WAY TO BE STOPPED UP
  - EXISTING PUBLIC RIGHT OF WAY
  - EXISTING CYCLE TRACK
  - LAND NOT INCLUDED WITHIN THE ORDER LIMIT
  - CONTROLLED CROSSING LOCATION
  - UNCONTROLLED CROSSING LOCATION
  - NB NORTHBOUND
  - SB SOUTHBOUND
  - LIMITS OF DEVIATION FOR NEW & IMPROVED FOOTWAY, FOOTPATH, CYCLE TRACK OR BRIDLEWAY



Rev	Rev. Date	Purpose of revision	Drawn	Checked	Rev'd	Appr'd
P01	01/08/22	FINAL FOR DCO SUBMISSION	AE	CA	CA	DT
P02	05/10/22	FINAL FOR DCO SUBMISSION	ES	CA	RM	RM
P03	04/04/23	DCO CHANGE	AE	LH	RM	RM
P04	25/05/23	DCO CHANGE	AE	LH	RM	RM

Development Consent Order Number: TR010060  
 Development Consent Order Drawing Number: TR010060/APP/2.6



Client: national highways  
 Project: A12 CHELMSFORD TO A120 WIDENING SCHEME

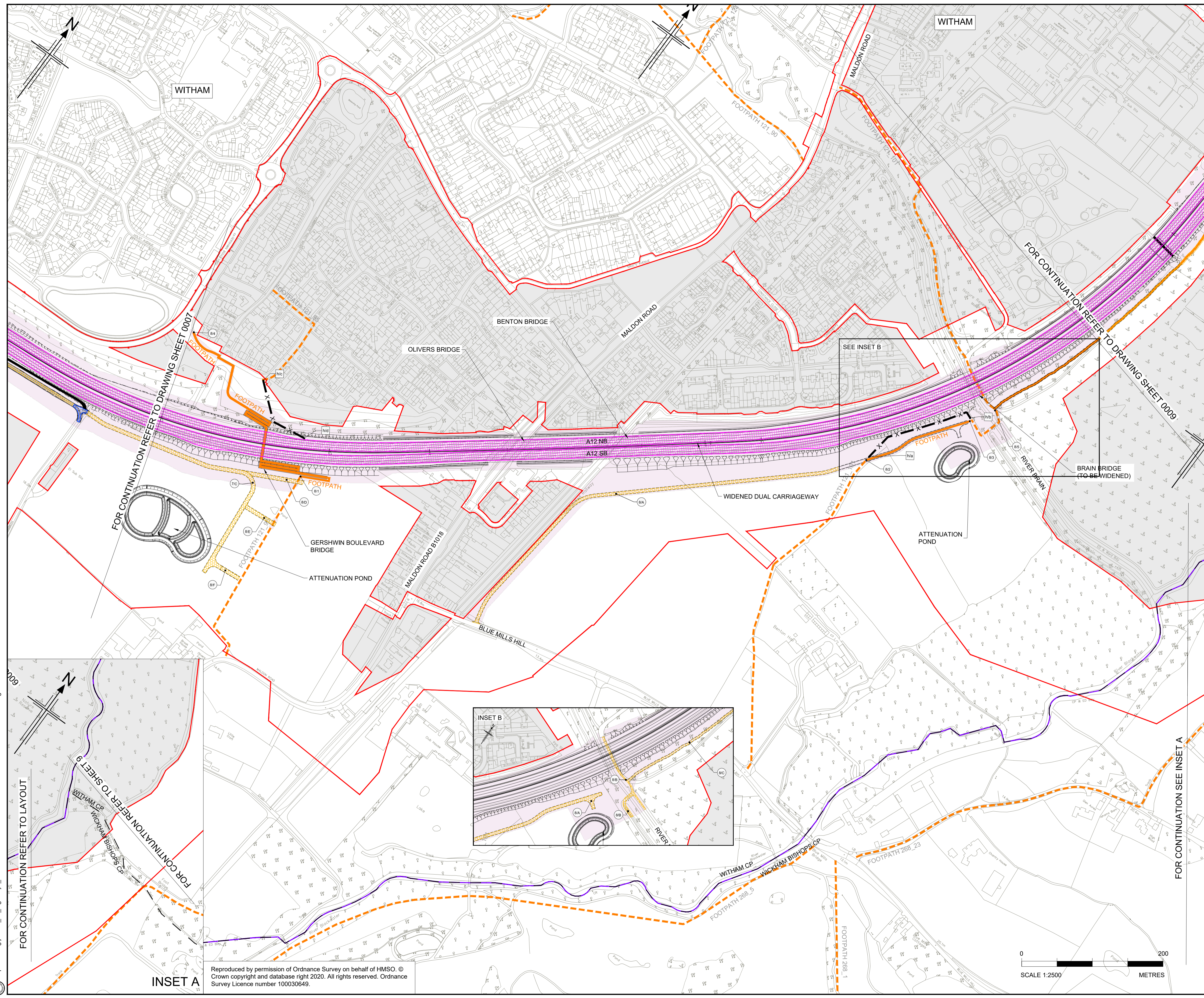
Drawing title: **STREETS, RIGHTS OF WAY AND ACCESS PLANS SHEET 7 OF 21**

Regulation	REGULATION 8(1)(k)		
Purpose of issue	DCO EXAM		
State Code	Statutory Procedures and Powers		
Project Stage	PCF 4	Drawing status	
Scale at A1 (841x594mm)	1:2500	S4	
Jacobs No.	B36601D1	Rev	
Client no.	HE551497	P04	
Drawing number	PIN	Originator	Volume
HE551497	JAC	LDC	-
SCHW	-DR-	C	-0507

C:\working\jacobs\_uk\_highways\_sas\enoura\0155545\HE551497-JAC-LDC-SCHW-DR-C-0507.dwg - 25/05/2023 14:07:16 - latest - Enoura

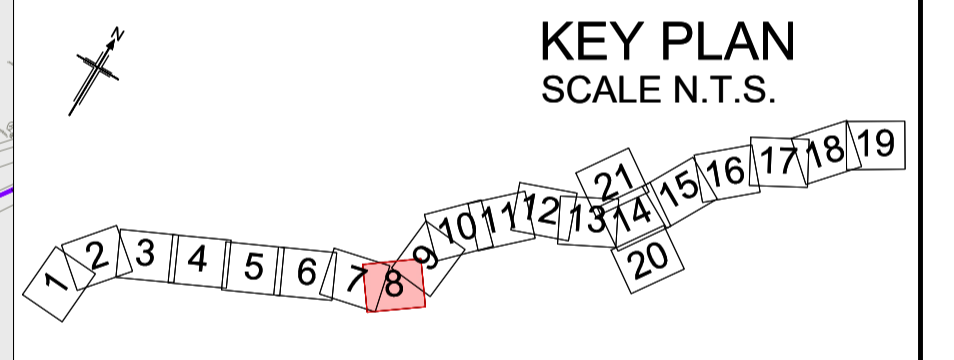
Reproduced by permission of Ordnance Survey on behalf of HMSO. © Crown copyright and database right 2020. All rights reserved. Ordnance Survey Licence number 100030649.





- NOTES**
- ALL DIMENSIONS ARE IN METRES UNLESS OTHERWISE STATED.
  - THE BASE MAPPING IS BASED ON ORDNANCE SURVEY (O/S) DATA.
  - THIS PLAN SHOULD BE READ IN CONJUNCTION WITH OTHER APPLICATION DOCUMENTS.

- LEGEND**
- EXISTING PRIVATE MEANS OF ACCESS TO BE STOPPED UP
  - NEW HIGHWAY - TRUNK ROAD
  - NEW HIGHWAY - NON-TRUNK ROAD
  - NEW PRIVATE MEANS OF ACCESS
  - NEW PRIVATE MEANS OF ACCESS WITH PHYSICAL WORKS
  - NEW CYCLE TRACK
  - NEW FOOTWAY
  - NEW FOOTPATH / BRIDLEWAY
  - NEW HIGHWAY - REFERENCE LABEL
  - EXISTING PRIVATE MEANS OF ACCESS TO BE STOPPED UP - REFERENCE LABEL
  - NEW PRIVATE MEANS OF ACCESS - REFERENCE LABEL
  - PUBLIC RIGHT OF WAY TO BE STOPPED UP - REFERENCE LABEL
  - NEW FOOTWAY / FOOTPATH / CYCLE TRACK / BRIDLEWAY - REFERENCE LABEL
  - ORDER LIMITS
  - PARISH BOUNDARY
  - ADMINISTRATIVE BOUNDARY
  - PUBLIC RIGHT OF WAY TO BE STOPPED UP
  - EXISTING PUBLIC RIGHT OF WAY
  - EXISTING CYCLE TRACK
  - LAND NOT INCLUDED WITHIN THE ORDER LIMIT
  - CONTROLLED CROSSING LOCATION
  - UNCONTROLLED CROSSING LOCATION
  - NB NORTHBOUND
  - SB SOUTHBOUND
  - LIMITS OF DEVIATION FOR NEW & IMPROVED FOOTWAY, FOOTPATH, CYCLE TRACK OR BRIDLEWAY



Rev	Rev. Date	Purpose of revision	Drawn	Checked	Rev'd	Apprv'd
P01	01/08/22	FINAL FOR DCO SUBMISSION	AE	CA	CA	DT
P02	05/10/22	FINAL FOR DCO SUBMISSION	ES	CA	RM	RM
P03	04/04/23	DCO CHANGE	AE	LH	RM	RM
P04	08/06/23	DCO CHANGE	AE	LH	RM	RM

Development Consent Order Number: TR010060  
 Development Consent Order Drawing Number: TR010060/APP/2.6



Client: national highways  
 Project: A12 CHELMSFORD TO A120 WIDENING SCHEME

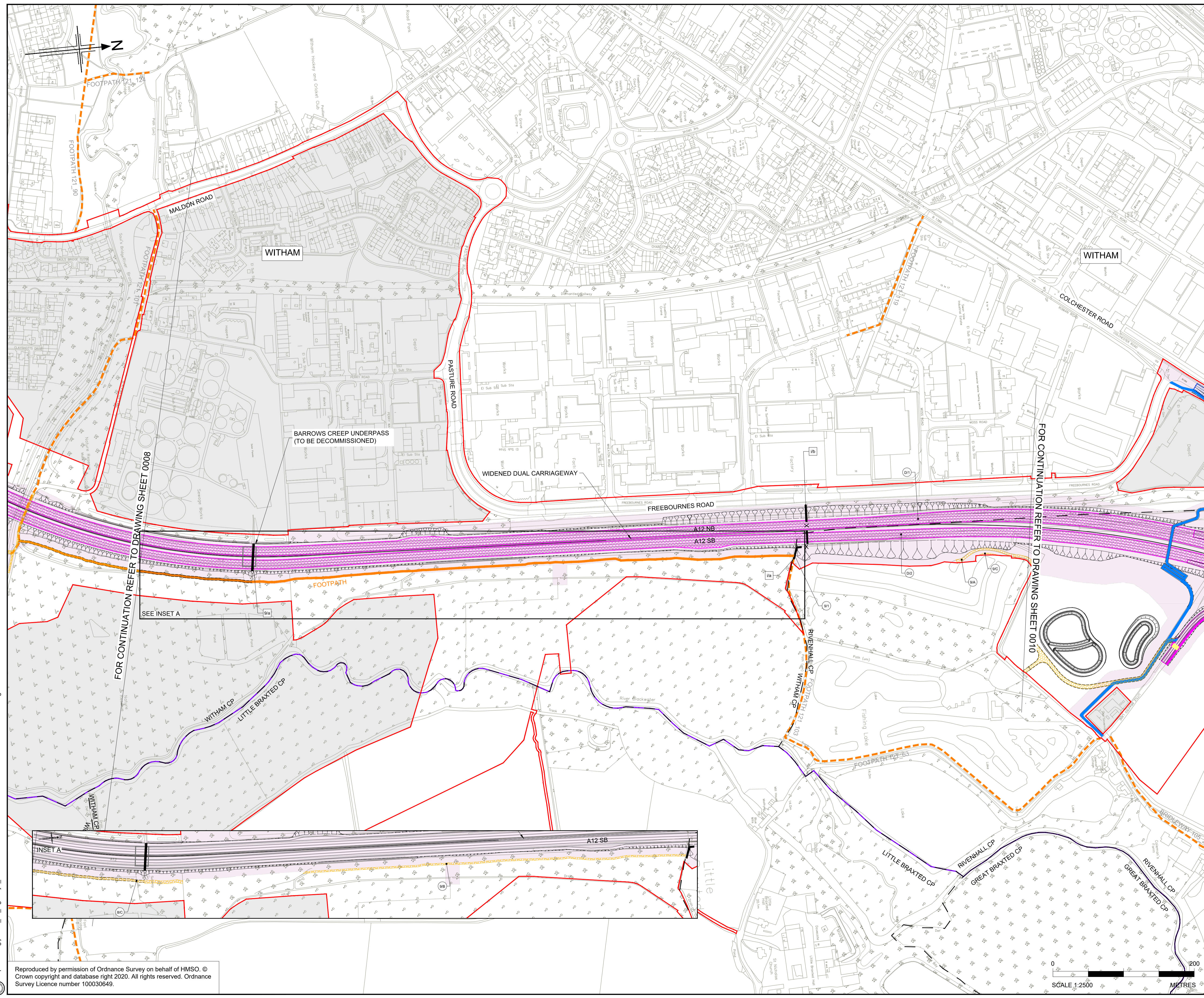
Drawing title: STREETS, RIGHTS OF WAY AND ACCESS PLANS  
 SHEET 8 OF 21

Regulation	REGULATION 8(1)(k)		
Purpose of issue	DCO EXAM		
State Code	Statutory Procedures and Powers		
Project Stage	PCF 4	Drawing status	
Scale at A1 (841x594mm)	1:2500	S4	
Jacobs No.	B36601D1	Rev	
Client no.	HE551497	P04	

Drawing number: HE551497 - JAC - LDC - SCHW - DR - C -0508  
 PIN: | Originator: | Volume: | Location: | Type: | Role: | Number:

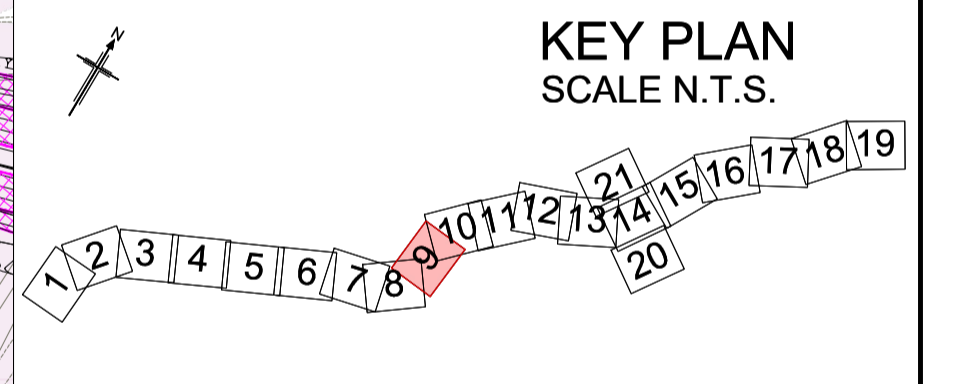
C:\working\jacobs\_uk\_highways\_ssa\enoura\0155545\HE551497-JAC-LDC-SCHW-DR-C-0508.dwg - 08/06/2023 15:46:40 - Latest - Enoura

Reproduced by permission of Ordnance Survey on behalf of HMSO. © Crown copyright and database right 2020. All rights reserved. Ordnance Survey Licence number 100030649.



- NOTES**
- ALL DIMENSIONS ARE IN METRES UNLESS OTHERWISE STATED.
  - THE BASE MAPPING IS BASED ON ORDNANCE SURVEY (O/S) DATA.
  - THIS PLAN SHOULD BE READ IN CONJUNCTION WITH OTHER APPLICATION DOCUMENTS.

- LEGEND**
- EXISTING PRIVATE MEANS OF ACCESS TO BE STOPPED UP
  - NEW HIGHWAY - TRUNK ROAD
  - NEW HIGHWAY - NON-TRUNK ROAD
  - NEW PRIVATE MEANS OF ACCESS
  - NEW PRIVATE MEANS OF ACCESS WITH PHYSICAL WORKS
  - NEW CYCLE TRACK
  - NEW FOOTWAY
  - NEW FOOTPATH / BRIDLEWAY
  - NEW HIGHWAY - REFERENCE LABEL (A/1)
  - EXISTING PRIVATE MEANS OF ACCESS TO BE STOPPED UP - REFERENCE LABEL (1/a)
  - NEW PRIVATE MEANS OF ACCESS - REFERENCE LABEL (1/A)
  - PUBLIC RIGHT OF WAY TO BE STOPPED UP - REFERENCE LABEL (a/a)
  - NEW FOOTWAY / FOOTPATH / CYCLE TRACK / BRIDLEWAY - REFERENCE LABEL (1/1)
  - ORDER LIMITS
  - PARISH BOUNDARY
  - ADMINISTRATIVE BOUNDARY
  - PUBLIC RIGHT OF WAY TO BE STOPPED UP
  - EXISTING PUBLIC RIGHT OF WAY
  - EXISTING CYCLE TRACK
  - LAND NOT INCLUDED WITHIN THE ORDER LIMIT
  - CONTROLLED CROSSING LOCATION
  - UNCONTROLLED CROSSING LOCATION
  - NB NORTHBOUND
  - SB SOUTHBOUND
  - LIMITS OF DEVIATION FOR NEW & IMPROVED FOOTWAY, FOOTPATH, CYCLE TRACK OR BRIDLEWAY



Rev	Rev. Date	Purpose of revision	Drawn	Checked	Rev'd	Appr'd
P01	01/08/22	FINAL FOR DCO SUBMISSION	AE	CA	CA	DT
P02	05/10/22	FINAL FOR DCO SUBMISSION	ES	CA	RM	RM
P03	04/04/23	DCO CHANGE	AE	LH	RM	RM
P04	08/06/23	DCO CHANGE	AE	LH	RM	RM

Development Consent Order Number:	Development Consent Order Drawing Number:
TR010060	TR010060/APP/2.6



Project  
A12 CHELMSFORD TO A120 WIDENING SCHEME

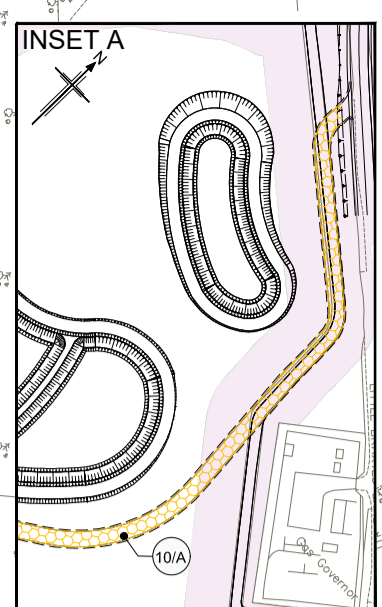
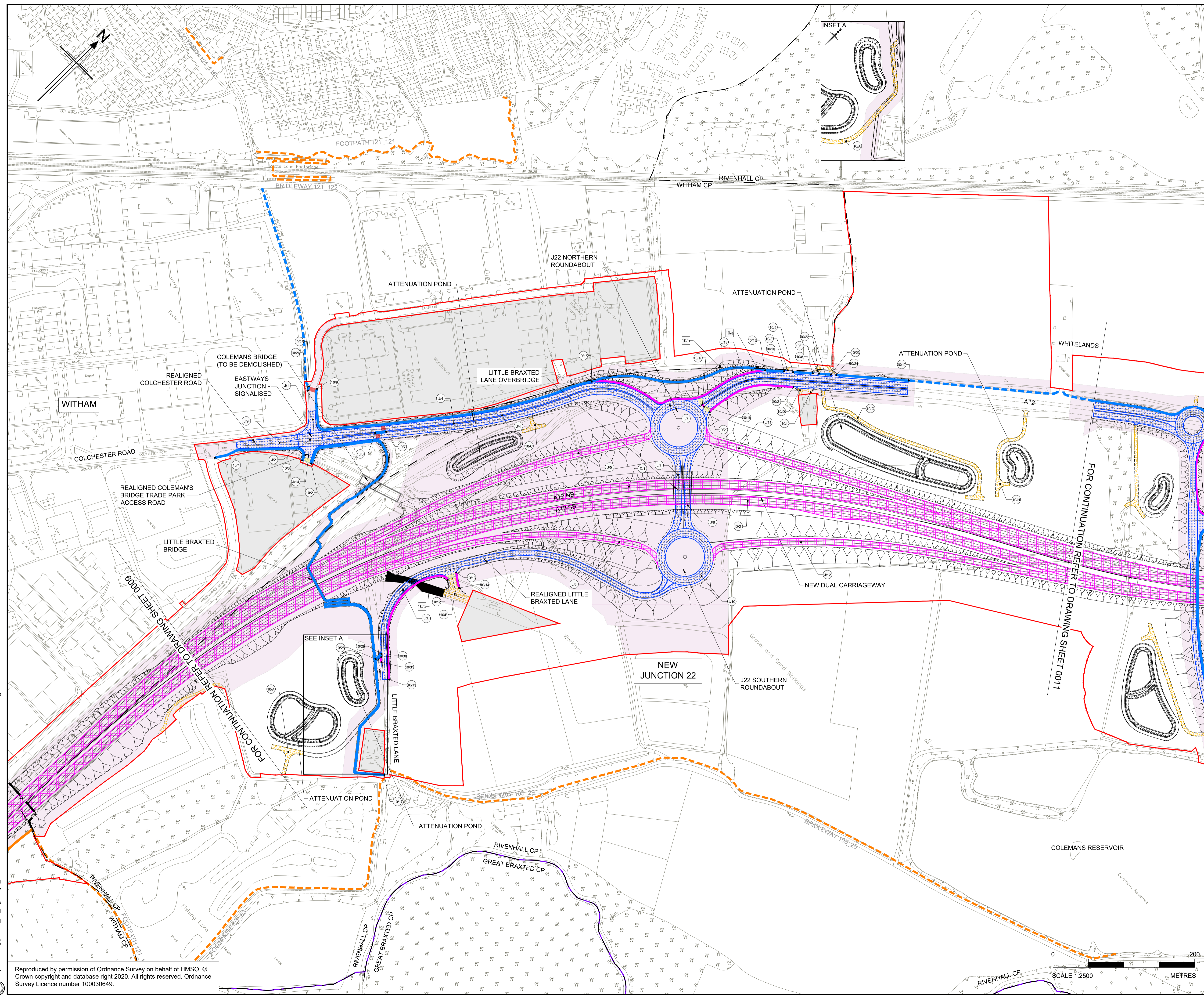
Drawing title  
**STREETS, RIGHTS OF WAY AND ACCESS PLANS**  
SHEET 9 OF 21

Regulation	REGULATION 8(1)(k)
Purpose of issue	DCO EXAM
State Code	Statutory Procedures and Powers
Project Stage	PCF 4
Scale at A1 (841x594mm)	1:2500
Jacobs No.	B36601D1
Client no.	HE551497
Drawing number	PIN
Originator	JAC
Volume	-LDC-
Location	SCHW
Type   Role   Number	-DR- C -0509

HE551497 - JAC - LDC - SCHW -DR- C -0509

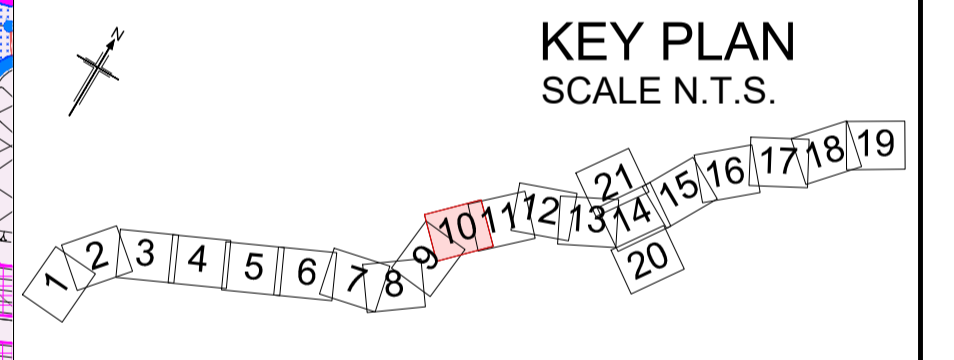
C:\working\jacobs\_uk\_highways\_ssa\enoura\0155545\HE551497-JAC-LDC-SCHW-DR-C-0509.dwg - 08/06/2023 16:03:02 - A1 - Enoura

Reproduced by permission of Ordnance Survey on behalf of HMSO. © Crown copyright and database right 2020. All rights reserved. Ordnance Survey Licence number 100030649.



- NOTES**
- ALL DIMENSIONS ARE IN METRES UNLESS OTHERWISE STATED.
  - THE BASE MAPPING IS BASED ON ORDNANCE SURVEY (O/S) DATA.
  - THIS PLAN SHOULD BE READ IN CONJUNCTION WITH OTHER APPLICATION DOCUMENTS.

- LEGEND**
- EXISTING PRIVATE MEANS OF ACCESS TO BE STOPPED UP
  - NEW HIGHWAY - TRUNK ROAD
  - NEW HIGHWAY - NON-TRUNK ROAD
  - NEW PRIVATE MEANS OF ACCESS
  - NEW PRIVATE MEANS OF ACCESS WITH PHYSICAL WORKS
  - NEW CYCLE TRACK
  - NEW FOOTWAY
  - NEW FOOTPATH / BRIDLEWAY
  - NEW HIGHWAY - REFERENCE LABEL (A/1)
  - EXISTING PRIVATE MEANS OF ACCESS TO BE STOPPED UP - REFERENCE LABEL (1/a)
  - NEW PRIVATE MEANS OF ACCESS - REFERENCE LABEL (1/A)
  - PUBLIC RIGHT OF WAY TO BE STOPPED UP - REFERENCE LABEL (a/a)
  - NEW FOOTWAY / FOOTPATH / CYCLE TRACK / BRIDLEWAY - REFERENCE LABEL (1/1)
  - ORDER LIMITS
  - PARISH BOUNDARY
  - ADMINISTRATIVE BOUNDARY
  - PUBLIC RIGHT OF WAY TO BE STOPPED UP
  - EXISTING PUBLIC RIGHT OF WAY
  - EXISTING CYCLE TRACK
  - LAND NOT INCLUDED WITHIN THE ORDER LIMIT
  - CONTROLLED CROSSING LOCATION
  - UNCONTROLLED CROSSING LOCATION
  - NB NORTHBOUND
  - SB SOUTHBOUND
  - LIMITS OF DEVIATION FOR NEW & IMPROVED FOOTWAY, FOOTPATH, CYCLE TRACK OR BRIDLEWAY



Rev	Rev. Date	Purpose of revision	Drawn	Checked	Rev'd	Appr'd
P01	01/08/22	FINAL FOR DCO SUBMISSION	AE	CA	CA	DT
P02	05/10/22	FINAL FOR DCO SUBMISSION	ES	CA	RM	RM
P03	04/04/23	DCO CHANGE	AE	LH	RM	RM
P04	08/06/23	DCO CHANGE	AE	LH	RM	RM

Development Consent Order Number: TR010060  
 Development Consent Order Drawing Number: TR010060/APP/2.6



Client: national highways  
 Project: A12 CHELMSFORD TO A120 WIDENING SCHEME

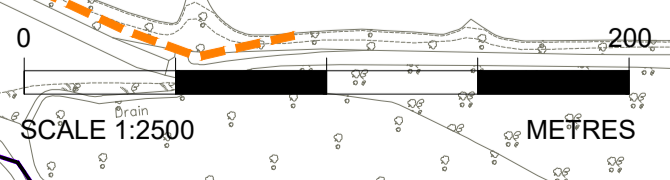
Drawing title: STREETS, RIGHTS OF WAY AND ACCESS PLANS SHEET 10 OF 21

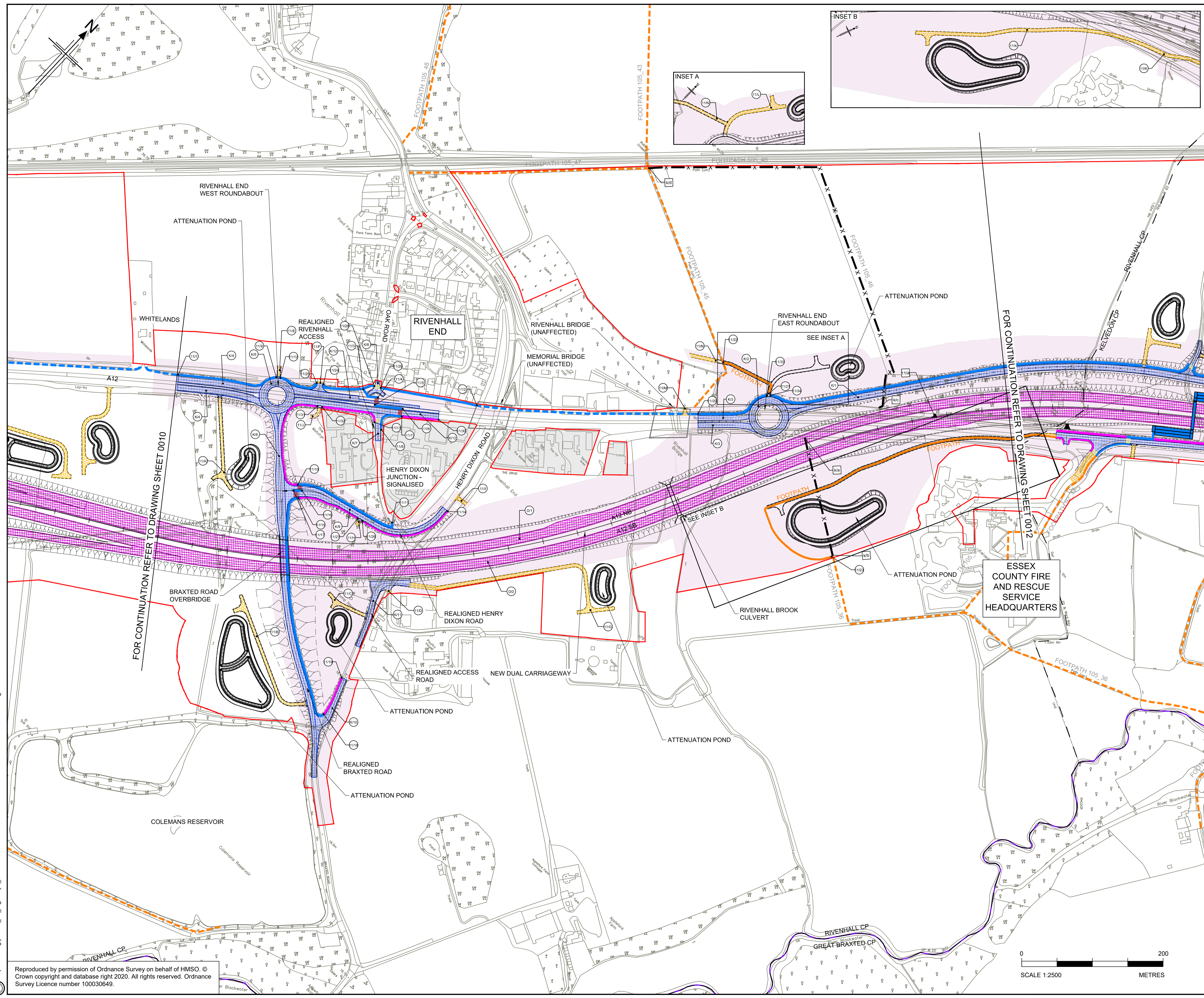
Regulation	REGULATION 8(1)(k)		
Purpose of issue	DCO EXAM		
State Code	Statutory Procedures and Powers		
Project Stage	PCF 4	Drawing status	S4
Scale at A1 (841x594mm)	1:2500	Rev	P04
Jacobs No.	B36601D1	Client no.	HE551497

Drawing number: HE551497 - JAC - LDC - SCHW - DR - C - 0510  
 Originator: JAC  
 Volume: LDC - SCHW

C:\working\jacobs\_uk\_highways\_ssa\elnour\0155545\HE551497-JAC-LDC-SCHW-DR-C-0510.dwg - 08/06/2023 17:29:31 - 510 - ElnourA

Reproduced by permission of Ordnance Survey on behalf of HMSO. © Crown copyright and database right 2020. All rights reserved. Ordnance Survey Licence number 100030649.

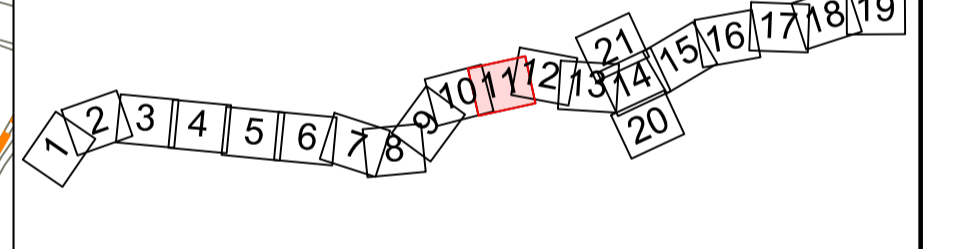




- NOTES**
1. ALL DIMENSIONS ARE IN METRES UNLESS OTHERWISE STATED.
  2. THE BASE MAPPING IS BASED ON ORDNANCE SURVEY (O/S) DATA.
  3. THIS PLAN SHOULD BE READ IN CONJUNCTION WITH OTHER APPLICATION DOCUMENTS.

- LEGEND**
- EXISTING PRIVATE MEANS OF ACCESS TO BE STOPPED UP
  - NEW HIGHWAY - TRUNK ROAD
  - NEW HIGHWAY - NON -TRUNK ROAD
  - NEW PRIVATE MEANS OF ACCESS
  - NEW PRIVATE MEANS OF ACCESS WITH PHYSICAL WORKS
  - NEW CYCLE TRACK
  - NEW FOOTWAY
  - NEW FOOTPATH / BRIDLEWAY
  - NEW HIGHWAY - REFERENCE LABEL
  - EXISTING PRIVATE MEANS OF ACCESS TO BE STOPPED UP - REFERENCE LABEL
  - NEW PRIVATE MEANS OF ACCESS - REFERENCE LABEL
  - PUBLIC RIGHT OF WAY TO BE STOPPED UP - REFERENCE LABEL
  - NEW FOOTWAY / FOOTPATH / CYCLE TRACK / BRIDLEWAY - REFERENCE LABEL
  - ORDER LIMITS
  - PARISH BOUNDARY
  - ADMINISTRATIVE BOUNDARY
  - PUBLIC RIGHT OF WAY TO BE STOPPED UP
  - EXISTING PUBLIC RIGHT OF WAY
  - EXISTING CYCLE TRACK
  - LAND NOT INCLUDED WITHIN THE ORDER LIMIT
  - CONTROLLED CROSSING LOCATION
  - UNCONTROLLED CROSSING LOCATION
  - NB NORTHBOUND
  - SB SOUTHBOUND
  - LIMITS OF DEVIATION FOR NEW & IMPROVED FOOTWAY, FOOTPATH, CYCLE TRACK OR BRIDLEWAY

**KEY PLAN**  
SCALE N.T.S.



Rev	Rev. Date	Purpose of revision	Drawn	Checked	Rev'd	Appr'd
P01	01/08/22	FINAL FOR DCO SUBMISSION	AE	CA	CA	DT
P02	05/10/22	FINAL FOR DCO SUBMISSION	ES	CA	RM	RM
P03	04/04/23	DCO CHANGE	AE	LH	RM	RM

Development Consent Order Number: TR010060  
Development Consent Order Drawing Number: TR010060/APP/2.6



Client: national highways  
Project: A12 CHELMSFORD TO A120 WIDENING SCHEME

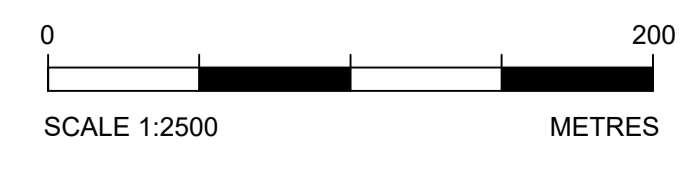
Drawing title: **STREETS, RIGHTS OF WAY AND ACCESS PLANS**  
SHEET 11 OF 21

Regulation	REGULATION 113 & 114		
Purpose of issue	DCO EXAM		
State Code	Statutory Procedures and Powers		
Project Stage	PCF 4	Drawing status	S4
Scale at A1 (841x594mm)	1:2500	Rev	P03
Jacobs No.	B36601D1		
Client no.	HE551497		

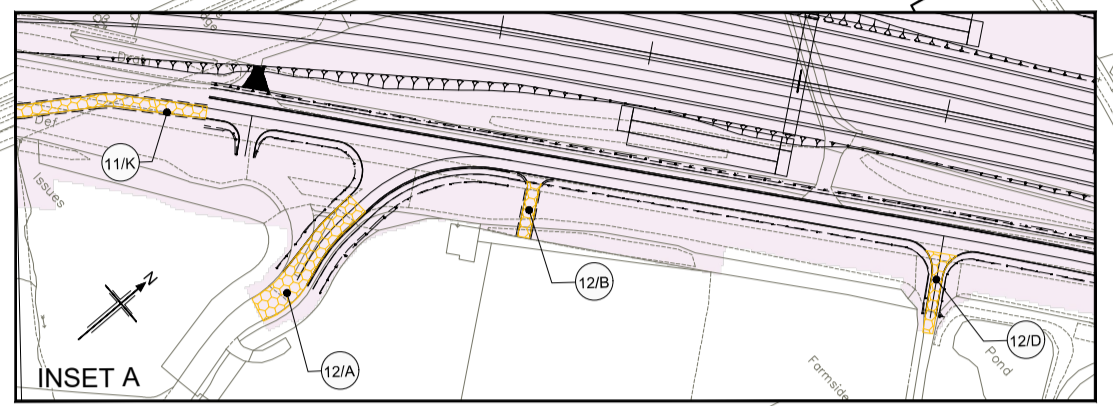
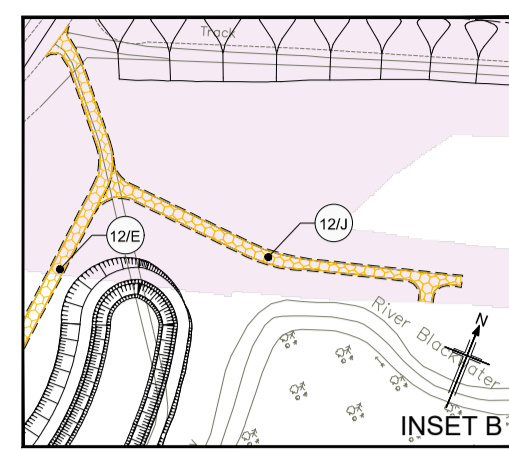
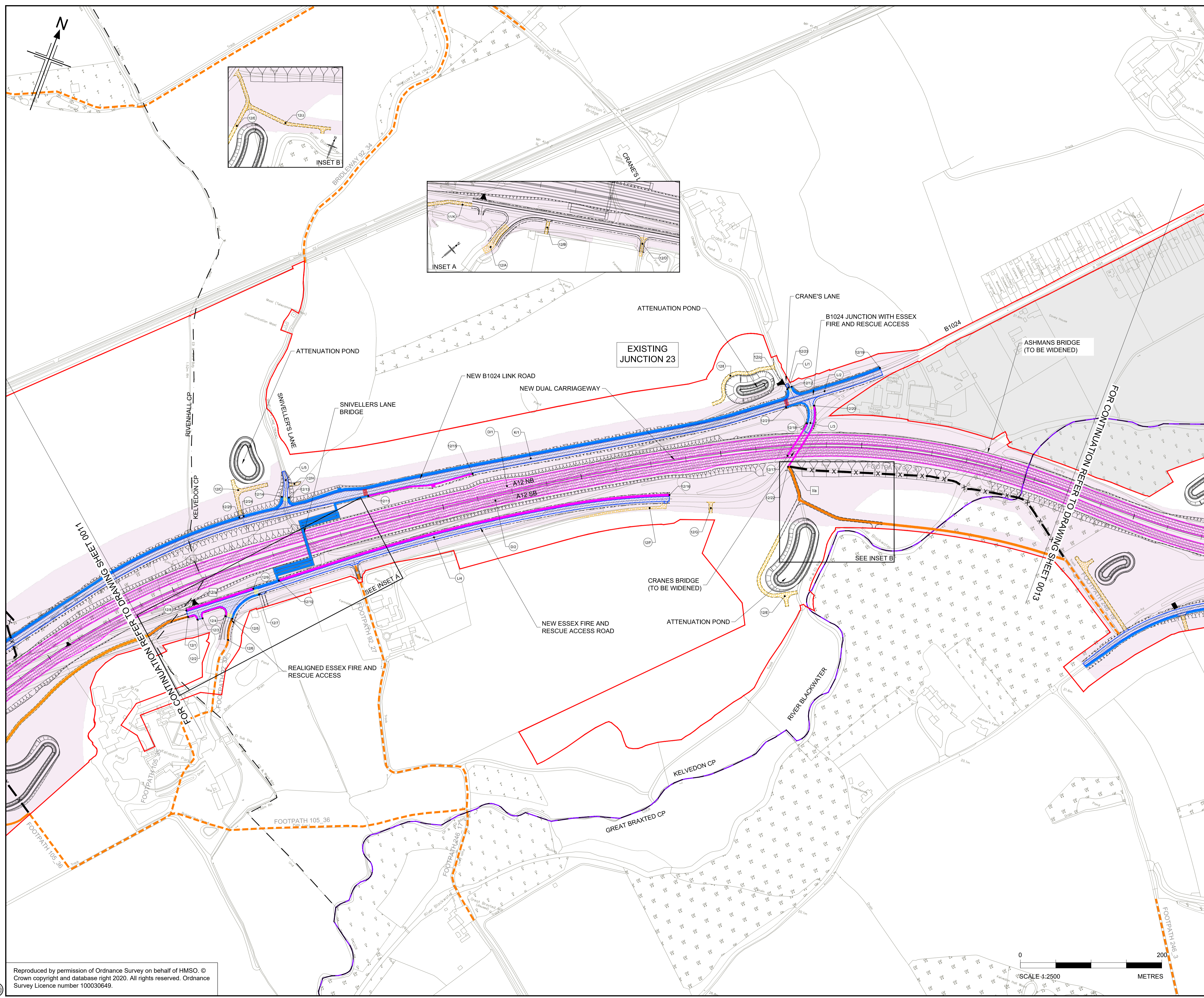
Drawing number: HE551497 - JAC - LDC - SCHW  
Originator: JAC  
Volume: -DR- C -0511  
Location: SCHW  
Type | Role | Number

C:\working\jacobs\_uk\_highways\_ssa\hawkin\id0155545\HE551497-JAC-LDC-SCHW-DR-C-0511.dwg - 09/06/2023 10:05:57 - A1 - hawkin

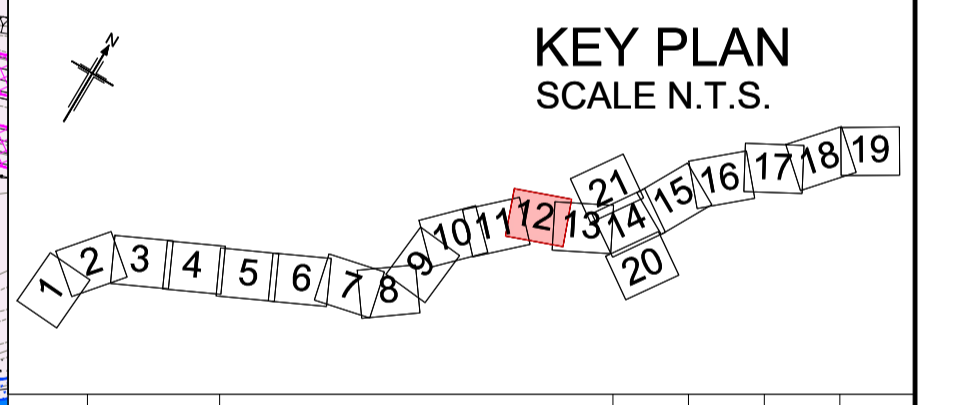
Reproduced by permission of Ordnance Survey on behalf of HMSO © Crown copyright and database right 2020. All rights reserved. Ordnance Survey Licence number 100030649.







- NOTES**
- ALL DIMENSIONS ARE IN METRES UNLESS OTHERWISE STATED.
  - THE BASE MAPPING IS BASED ON ORDNANCE SURVEY (O/S) DATA.
  - THIS PLAN SHOULD BE READ IN CONJUNCTION WITH OTHER APPLICATION DOCUMENTS.
- LEGEND**
- EXISTING PRIVATE MEANS OF ACCESS TO BE STOPPED UP
  - NEW HIGHWAY - TRUNK ROAD
  - NEW HIGHWAY - NON -TRUNK ROAD
  - NEW PRIVATE MEANS OF ACCESS
  - NEW PRIVATE MEANS OF ACCESS WITH PHYSICAL WORKS
  - NEW CYCLE TRACK
  - NEW FOOTWAY
  - NEW FOOTPATH / BRIDLEWAY
  - NEW HIGHWAY - REFERENCE LABEL
  - EXISTING PRIVATE MEANS OF ACCESS TO BE STOPPED UP - REFERENCE LABEL
  - NEW PRIVATE MEANS OF ACCESS - REFERENCE LABEL
  - PUBLIC RIGHT OF WAY TO BE STOPPED UP - REFERENCE LABEL
  - NEW FOOTWAY / FOOTPATH / CYCLE TRACK / BRIDLEWAY - REFERENCE LABEL
  - ORDER LIMITS
  - PARISH BOUNDARY
  - ADMINISTRATIVE BOUNDARY
  - PUBLIC RIGHT OF WAY TO BE STOPPED UP
  - EXISTING PUBLIC RIGHT OF WAY
  - EXISTING CYCLE TRACK
  - LAND NOT INCLUDED WITHIN THE ORDER LIMIT
  - CONTROLLED CROSSING LOCATION
  - UNCONTROLLED CROSSING LOCATION
  - NB NORTHBOUND
  - SB SOUTHBOUND



Rev	Rev. Date	Purpose of revision	Drawn	Checked	Rev'd	Apprv'd
P01	01/08/22	FINAL FOR DCO SUBMISSION	AE	CA	CA	DT
P02	05/10/22	FINAL FOR DCO SUBMISSION	ES	CA	RM	RM
P03	04/04/23	DCO CHANGE	AE	LH	RM	RM

Development Consent Order Number: TR010060  
 Development Consent Order Drawing Number: TR010060/APP/2.6



Project: A12 CHELMSFORD TO A120 WIDENING SCHEME

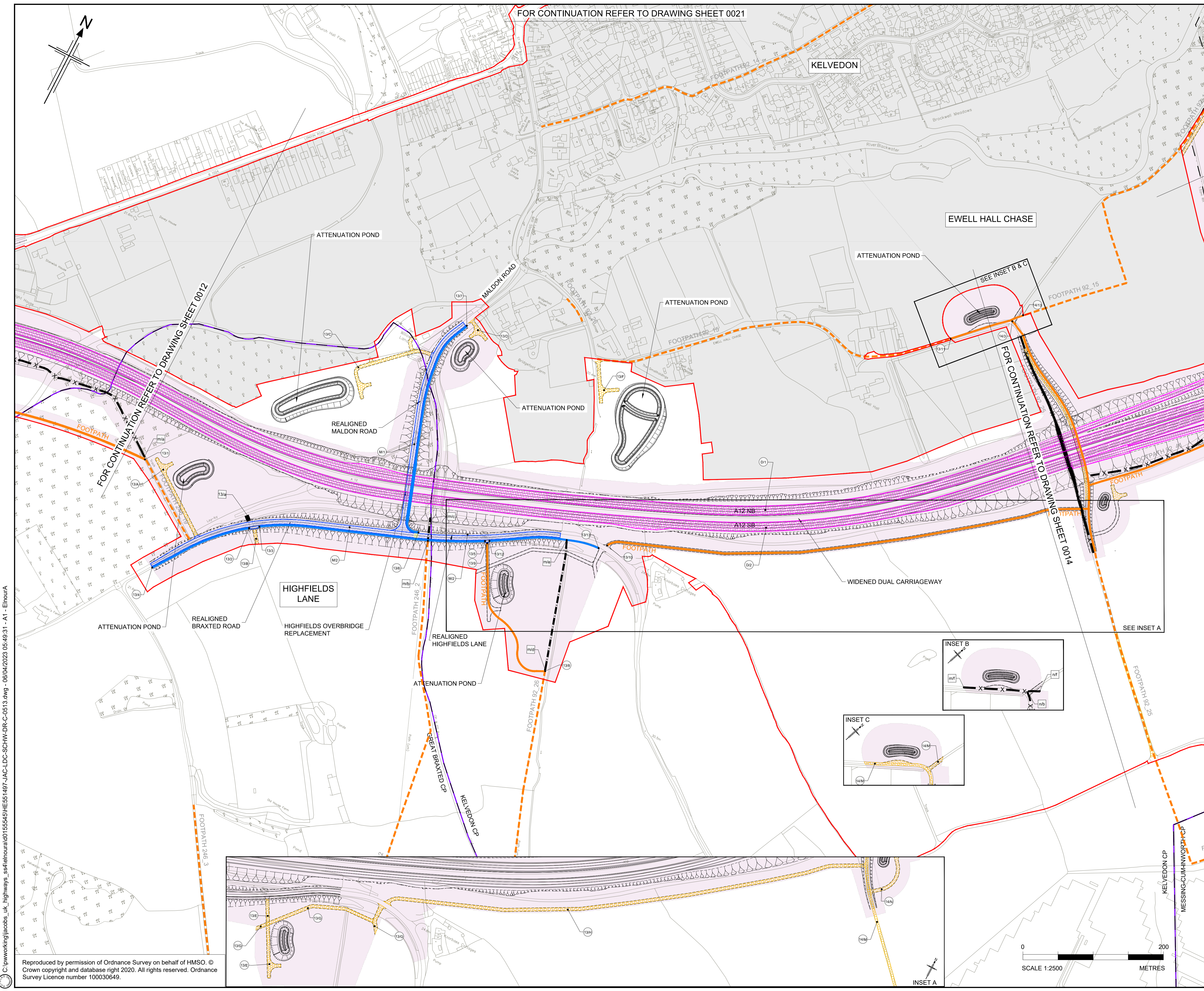
Drawing title: STREETS, RIGHTS OF WAY AND ACCESS PLANS SHEET 12 OF 21

Regulation	REGULATION 8(1)(k)		
Purpose of issue	DCO EXAM		
State Code	Statutory Procedures and Powers		
Project Stage	PCF 4	Drawing status	S4
Scale at A1 (841x594mm)	1:2500	Rev	P03
Jacobs No.	B36601D1	Client no.	HE551497
Drawing number	HE551497 - JAC - LDC - SCHW -DR- C -0512		



C:\pwworking\jacobson\_uk\_highways\_ssa\he551497\1555451\HE551497-JAC-LDC-SCHW-DR-C-0512.dwg - 06/04/2023 10:04:55 - A1 - ElnourA

Reproduced by permission of Ordnance Survey on behalf of HMSO. © Crown copyright and database right 2020. All rights reserved. Ordnance Survey Licence number 100030649.



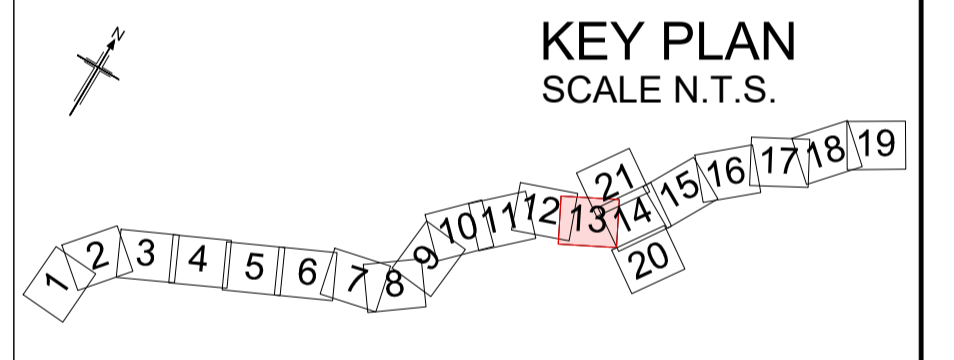
FOR CONTINUATION REFER TO DRAWING SHEET 0021

KELVEDON

EWELL HALL CHASE

HIGHFIELDS LANE

- NOTES**
- ALL DIMENSIONS ARE IN METRES UNLESS OTHERWISE STATED.
  - THE BASE MAPPING IS BASED ON ORDNANCE SURVEY (O/S) DATA.
  - THIS PLAN SHOULD BE READ IN CONJUNCTION WITH OTHER APPLICATION DOCUMENTS.
- LEGEND**
- EXISTING PRIVATE MEANS OF ACCESS TO BE STOPPED UP
  - NEW HIGHWAY - TRUNK ROAD
  - NEW HIGHWAY - NON-TRUNK ROAD
  - NEW PRIVATE MEANS OF ACCESS
  - NEW PRIVATE MEANS OF ACCESS WITH PHYSICAL WORKS
  - NEW CYCLE TRACK
  - NEW FOOTWAY
  - NEW FOOTPATH / BRIDLEWAY
  - (A1) NEW HIGHWAY - REFERENCE LABEL
  - 1/a EXISTING PRIVATE MEANS OF ACCESS TO BE STOPPED UP - REFERENCE LABEL
  - 1/A NEW PRIVATE MEANS OF ACCESS - REFERENCE LABEL
  - a/a PUBLIC RIGHT OF WAY TO BE STOPPED UP - REFERENCE LABEL
  - 1/1 NEW FOOTWAY / FOOTPATH / CYCLE TRACK / BRIDLEWAY - REFERENCE LABEL
  - ORDER LIMITS
  - PARISH BOUNDARY
  - ADMINISTRATIVE BOUNDARY
  - PUBLIC RIGHT OF WAY TO BE STOPPED UP
  - EXISTING PUBLIC RIGHT OF WAY
  - EXISTING CYCLE TRACK
  - LAND NOT INCLUDED WITHIN THE ORDER LIMIT
  - CONTROLLED CROSSING LOCATION
  - UNCONTROLLED CROSSING LOCATION
  - NB NORTHBOUND
  - SB SOUTHBOUND
  - LIMITS OF DEVIATION FOR NEW & IMPROVED FOOTWAY, FOOTPATH, CYCLE TRACK OR BRIDLEWAY



P01	01/08/22	FINAL FOR DCO SUBMISSION	AE	CA	CA	DT
P02	05/10/22	FINAL FOR DCO SUBMISSION	ES	CA	RM	RM
P03	04/04/23	DCO UPDATE	AE	LH	RM	RM
Rev	Rev. Date	Purpose of revision	Drawn	Checked	Rev'd	Apprv'd

Development Consent Order Number: TR010060  
 Development Consent Order Drawing Number: TR010060/APP/2.6



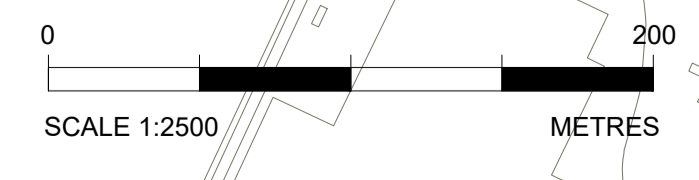
Project: A12 CHELMSFORD TO A120 WIDENING SCHEME

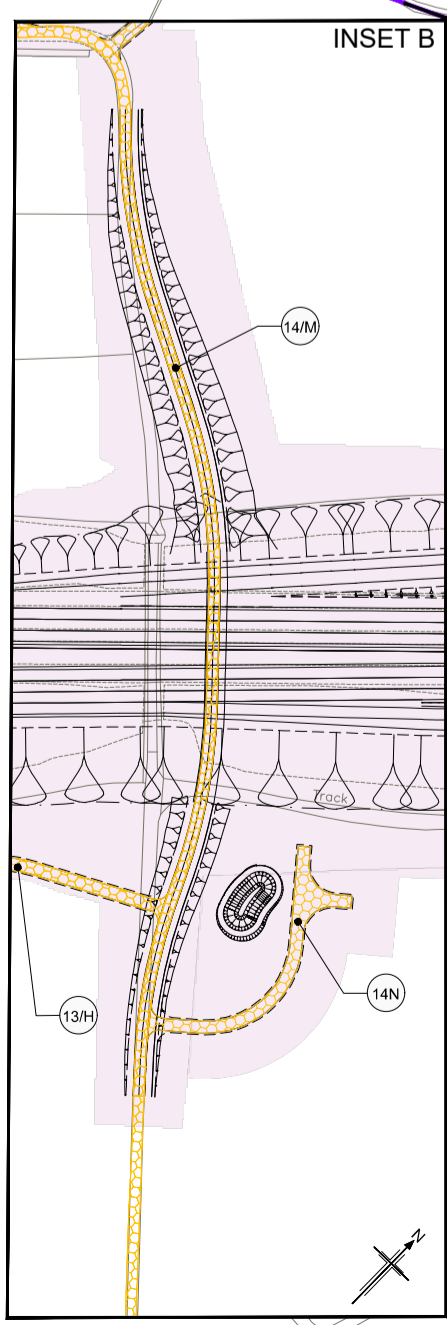
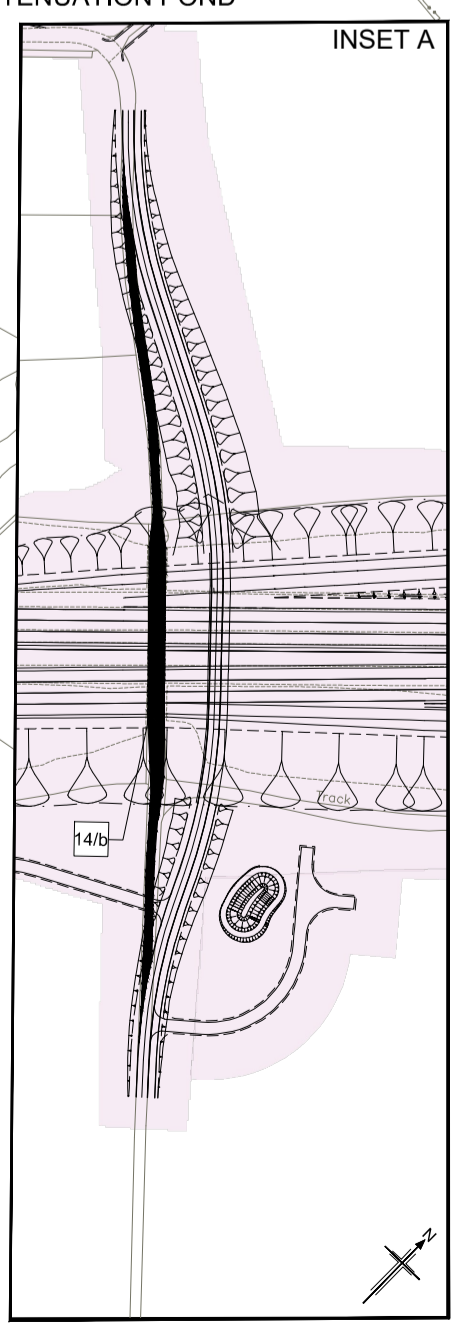
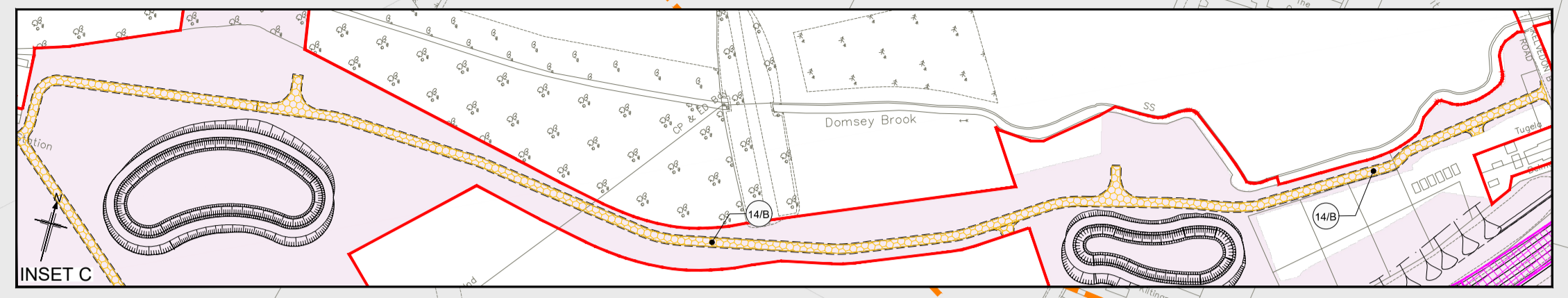
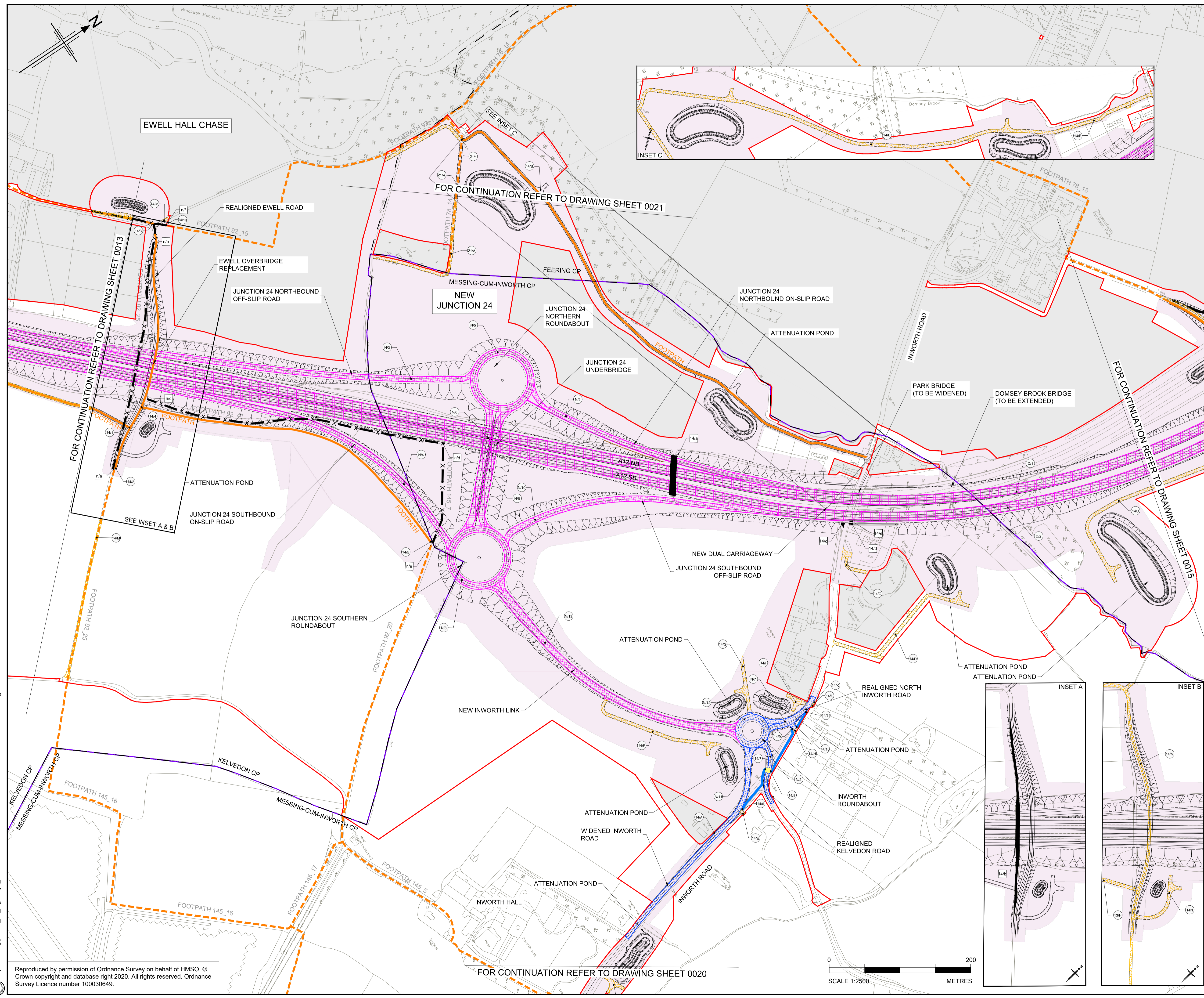
Drawing title: STREETS, RIGHTS OF WAY AND ACCESS PLANS SHEET 13 OF 21

Regulation	REGULATION 8(1)(k)		
Purpose of issue	DCO EXAM		
State Code	Statutory Procedures and Powers		
Project Stage	PCF 4	Drawing status S4	
Scale at A1 (841x594mm)	1:2500	Rev P03	
Jacobs No.	B36601D1		
Client no.	HE551497		
Drawing number	PIN	Originator	Volume
HE551497	-	JAC	-
SCHW	-	LDC	-
		-DR-	C-0513

C:\working\jacobs\_uk\_highways\_ssa\elnourad\155545\HE551497-JAC-LDC-SCHW-DR-C-0513.dwg - 06/04/2023 05:49:31 - A1 - ElnourA

Reproduced by permission of Ordnance Survey on behalf of HMSO. © Crown copyright and database right 2020. All rights reserved. Ordnance Survey Licence number 100030649.





- NOTES**
- ALL DIMENSIONS ARE IN METRES UNLESS OTHERWISE STATED.
  - THE BASE MAPPING IS BASED ON ORDNANCE SURVEY (O/S) DATA.
  - THIS PLAN SHOULD BE READ IN CONJUNCTION WITH OTHER APPLICATION DOCUMENTS.

- LEGEND**
- EXISTING PRIVATE MEANS OF ACCESS TO BE STOPPED UP
  - NEW HIGHWAY - TRUNK ROAD
  - NEW HIGHWAY - NON-TRUNK ROAD
  - NEW PRIVATE MEANS OF ACCESS
  - NEW PRIVATE MEANS OF ACCESS WITH PHYSICAL WORKS
  - NEW CYCLE TRACK
  - NEW FOOTWAY
  - NEW FOOTPATH / BRIDLEWAY
  - NEW HIGHWAY - REFERENCE LABEL
  - EXISTING PRIVATE MEANS OF ACCESS TO BE STOPPED UP - REFERENCE LABEL
  - NEW PRIVATE MEANS OF ACCESS - REFERENCE LABEL
  - PUBLIC RIGHT OF WAY TO BE STOPPED UP - REFERENCE LABEL
  - NEW FOOTWAY / FOOTPATH / CYCLE TRACK / BRIDLEWAY - REFERENCE LABEL
  - ORDER LIMITS
  - PARISH BOUNDARY
  - ADMINISTRATIVE BOUNDARY
  - PUBLIC RIGHT OF WAY TO BE STOPPED UP
  - EXISTING PUBLIC RIGHT OF WAY
  - EXISTING CYCLE TRACK
  - LAND NOT INCLUDED WITHIN THE ORDER LIMIT
  - CONTROLLED CROSSING LOCATION
  - UNCONTROLLED CROSSING LOCATION
  - NB NORTHBOUND
  - SB SOUTHBOUND
  - LIMITS OF DEVIATION FOR NEW & IMPROVED FOOTWAY, FOOTPATH, CYCLE TRACK OR BRIDLEWAY

**KEY PLAN**  
SCALE N.T.S.

1	2	3	4	5	6	7	8	9	10	11	12	13	14	15	16	17	18	19	20
---	---	---	---	---	---	---	---	---	----	----	----	----	----	----	----	----	----	----	----

Rev	Rev. Date	Purpose of revision	Drawn	Checked	Rev'd	Appr'd
P01	01/08/22	FINAL FOR DCO SUBMISSION	AE	CA	CA	DT
P02	05/10/22	FINAL FOR DCO SUBMISSION	ES	CA	RM	RM
P03	04/04/23	DCO CHANGE	AE	LH	RM	RM
P04	05/04/23	DCO CHANGE	AE	LH	RM	RM
P05	09/05/23	DCO CHANGE	AE	LH	RM	RM
P06	12/05/23	DCO CHANGE	AE	LH	RM	RM
P07	25/05/23	DCO CHANGE	AE	LH	RM	RM

Development Consent Order Number: TR010060  
Development Consent Order Drawing Number: TR010060/APP/2.6



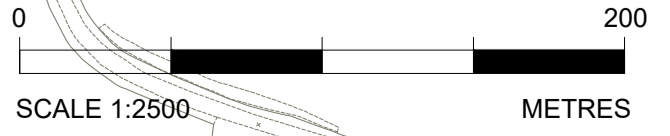
Client: national highways  
Project: A12 CHELMSFORD TO A120 WIDENING SCHEME

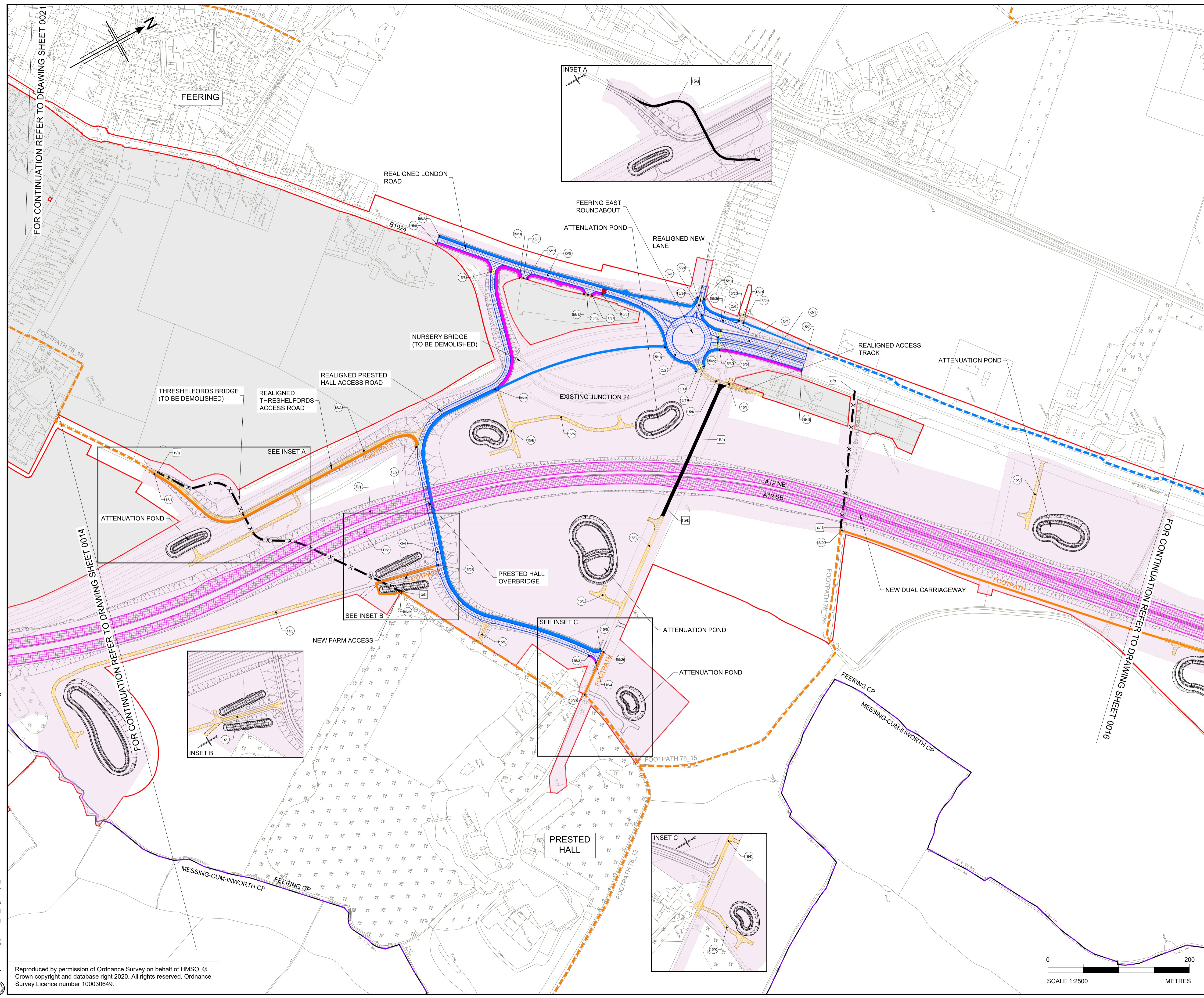
Drawing title: STREETS, RIGHTS OF WAY AND ACCESS PLANS SHEET 14 OF 21

Regulation	REGULATION 8(1)(k)		
Purpose of issue	DCO EXAM		
State Code	Statutory Procedures and Powers		
Project Stage	PCF 4	Location	Drawing status
Scale at A1 (841x594mm)	1:2500	Rev	S4
Jacobs No.	B36601D1	Rev	P07
Client no.	HE551497		
Drawing number	PIN	Originator	Volume
HE551497	-	JAC	-
SCHW	-	LDC	-
		-DR-	C-0514

C:\working\jacobs\_uk\_highways\_ssa\elnourad\155545\HE551497-JAC-LDC-SCHW-DR-C-0514.dwg - 25/05/2023 17:18:51 - A1 - ElnourA

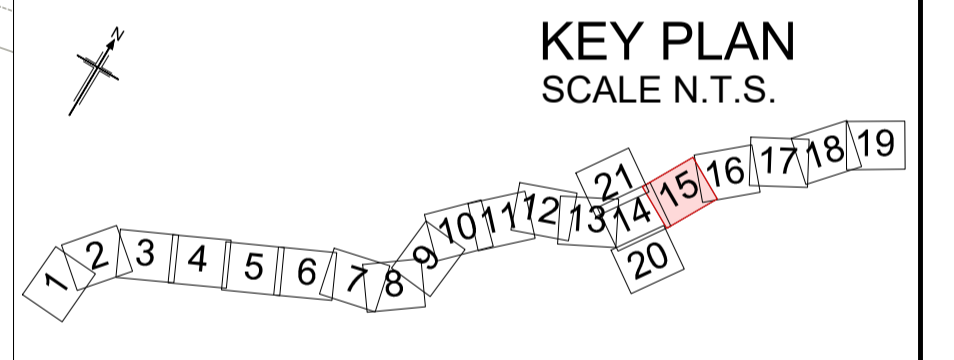
Reproduced by permission of Ordnance Survey on behalf of HMSO. © Crown copyright and database right 2020. All rights reserved. Ordnance Survey Licence number 100030649.





- NOTES**
1. ALL DIMENSIONS ARE IN METRES UNLESS OTHERWISE STATED.
  2. THE BASE MAPPING IS BASED ON ORDNANCE SURVEY (O/S) DATA.
  3. THIS PLAN SHOULD BE READ IN CONJUNCTION WITH OTHER APPLICATION DOCUMENTS.

- LEGEND**
- EXISTING PRIVATE MEANS OF ACCESS TO BE STOPPED UP
  - NEW HIGHWAY - TRUNK ROAD
  - NEW HIGHWAY - NON -TRUNK ROAD
  - NEW PRIVATE MEANS OF ACCESS
  - NEW PRIVATE MEANS OF ACCESS WITH PHYSICAL WORKS
  - NEW CYCLE TRACK
  - NEW FOOTWAY
  - NEW FOOTPATH / BRIDLEWAY
  - NEW HIGHWAY - REFERENCE LABEL
  - EXISTING PRIVATE MEANS OF ACCESS TO BE STOPPED UP - REFERENCE LABEL
  - NEW PRIVATE MEANS OF ACCESS - REFERENCE LABEL
  - PUBLIC RIGHT OF WAY TO BE STOPPED UP - REFERENCE LABEL
  - NEW FOOTWAY / FOOTPATH / CYCLE TRACK / BRIDLEWAY - REFERENCE LABEL
  - ORDER LIMITS
  - PARISH BOUNDARY
  - ADMINISTRATIVE BOUNDARY
  - PUBLIC RIGHT OF WAY TO BE STOPPED UP
  - EXISTING PUBLIC RIGHT OF WAY
  - EXISTING CYCLE TRACK
  - LAND NOT INCLUDED WITHIN THE ORDER LIMIT
  - CONTROLLED CROSSING LOCATION
  - UNCONTROLLED CROSSING LOCATION
  - NB NORTHBOUND
  - SB SOUTHBOUND
  - LIMITS OF DEVIATION FOR NEW & IMPROVED FOOTWAY, FOOTPATH, CYCLE TRACK OR BRIDLEWAY



Rev	Rev. Date	Purpose of revision	Drawn	Checked	Rev'd	Appr'd
P01	01/08/22	FINAL FOR DCO SUBMISSION	AE	CA	CA	DT
P02	05/10/22	FINAL FOR DCO SUBMISSION	ES	CA	RM	RM
P03	04/04/23	DCO CHANGE	AE	LH	RM	RM
P04	09/05/23	DCO CHANGE	AE	LH	RM	RM

Development Consent Order Number: TR010060  
 Development Consent Order Drawing Number: TR010060/APP/2.6



Project: **A12 CHELMSFORD TO A120 WIDENING SCHEME**

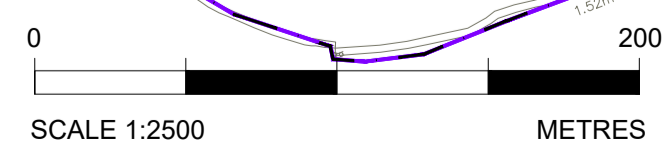
Drawing title: **STREETS, RIGHTS OF WAY AND ACCESS PLANS SHEET 15 OF 21**

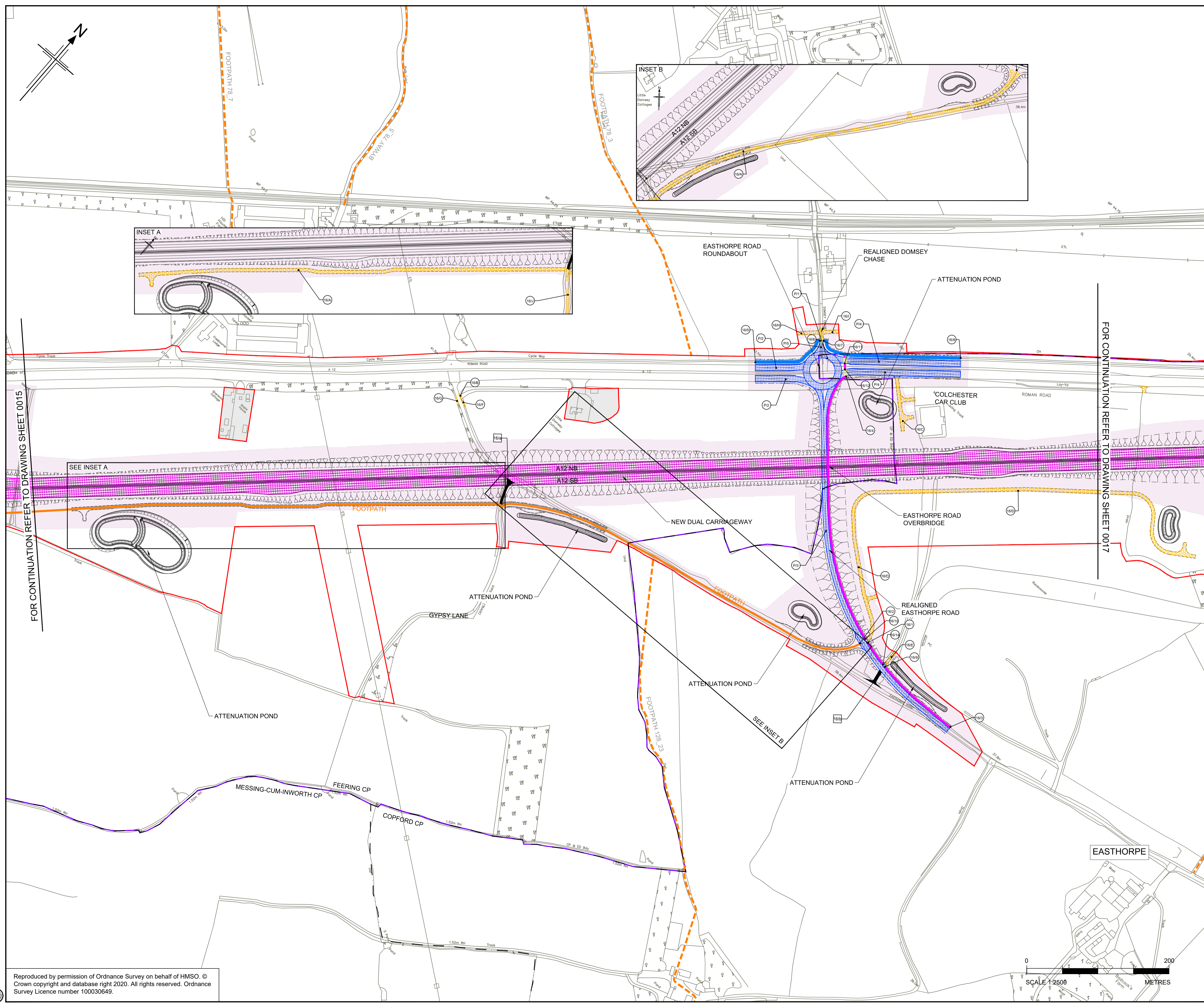
Regulation	REGULATION 8(1)(k)		
Purpose of issue	DCO EXAM		
State Code	Statutory Procedures and Powers		
Project Stage	PCF 4	Drawing status	
Scale at A1 (841x594mm)	1:2500	S4	
Jacobs No.	B36601D1	Rev	
Client no.	HE551497	P04	

Drawing number: **HE551497 - JAC - LDC - SCHW**  
 Originator: **JAC**  
 Volume: **-DR- C -0515**

C:\working\jacobs\_uk\_highways\_ssa\elnourad\155545\HE551497-JAC-LDC-SCHW-DR-C-0515.dwg - 09/05/2023 16:10:22 - latest - ElnourA

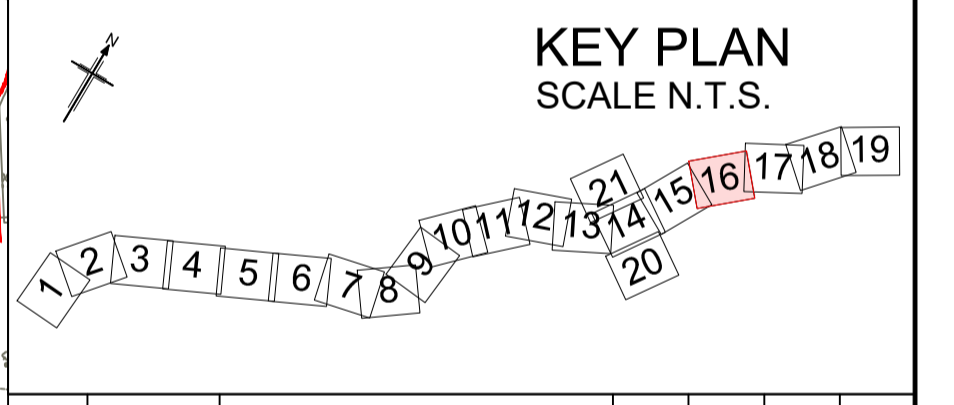
Reproduced by permission of Ordnance Survey on behalf of HMSO. © Crown copyright and database right 2020. All rights reserved. Ordnance Survey Licence number 100030649.





- NOTES**
- ALL DIMENSIONS ARE IN METRES UNLESS OTHERWISE STATED.
  - THE BASE MAPPING IS BASED ON ORDNANCE SURVEY (O/S) DATA.
  - THIS PLAN SHOULD BE READ IN CONJUNCTION WITH OTHER APPLICATION DOCUMENTS.

- LEGEND**
- EXISTING PRIVATE MEANS OF ACCESS TO BE STOPPED UP
  - NEW HIGHWAY - TRUNK ROAD
  - NEW HIGHWAY - NON -TRUNK ROAD
  - NEW PRIVATE MEANS OF ACCESS
  - NEW PRIVATE MEANS OF ACCESS WITH PHYSICAL WORKS
  - NEW CYCLE TRACK
  - NEW FOOTWAY
  - NEW FOOTPATH / BRIDLEWAY
  - NEW HIGHWAY - REFERENCE LABEL
  - EXISTING PRIVATE MEANS OF ACCESS TO BE STOPPED UP - REFERENCE LABEL
  - NEW PRIVATE MEANS OF ACCESS - REFERENCE LABEL
  - PUBLIC RIGHT OF WAY TO BE STOPPED UP - REFERENCE LABEL
  - NEW FOOTWAY / FOOTPATH / CYCLE TRACK / BRIDLEWAY - REFERENCE LABEL
  - ORDER LIMITS
  - PARISH BOUNDARY
  - ADMINISTRATIVE BOUNDARY
  - PUBLIC RIGHT OF WAY TO BE STOPPED UP
  - EXISTING PUBLIC RIGHT OF WAY
  - EXISTING CYCLE TRACK
  - LAND NOT INCLUDED WITHIN THE ORDER LIMIT
  - CONTROLLED CROSSING LOCATION
  - UNCONTROLLED CROSSING LOCATION
  - NB NORTHBOUND
  - SB SOUTHBOUND
  - LIMITS OF DEVIATION FOR NEW & IMPROVED FOOTWAY, FOOTPATH, CYCLE TRACK OR BRIDLEWAY



Rev	Rev. Date	Purpose of revision	Drawn	Checked	Rev'd	Apprv'd
P01	01/08/22	FINAL FOR DCO SUBMISSION	AE	CA	CA	DT
P02	05/10/22	FINAL FOR DCO SUBMISSION	ES	CA	RM	RM
P03	04/04/23	DCO CHANGE	AE	LH	RM	RM

Development Consent Order Number: TR010060  
 Development Consent Order Drawing Number: TR010060/APP/2.6



Project: A12 CHELMSFORD TO A120 WIDENING SCHEME

Drawing title: STREETS, RIGHTS OF WAY AND ACCESS PLANS SHEET 16 OF 21

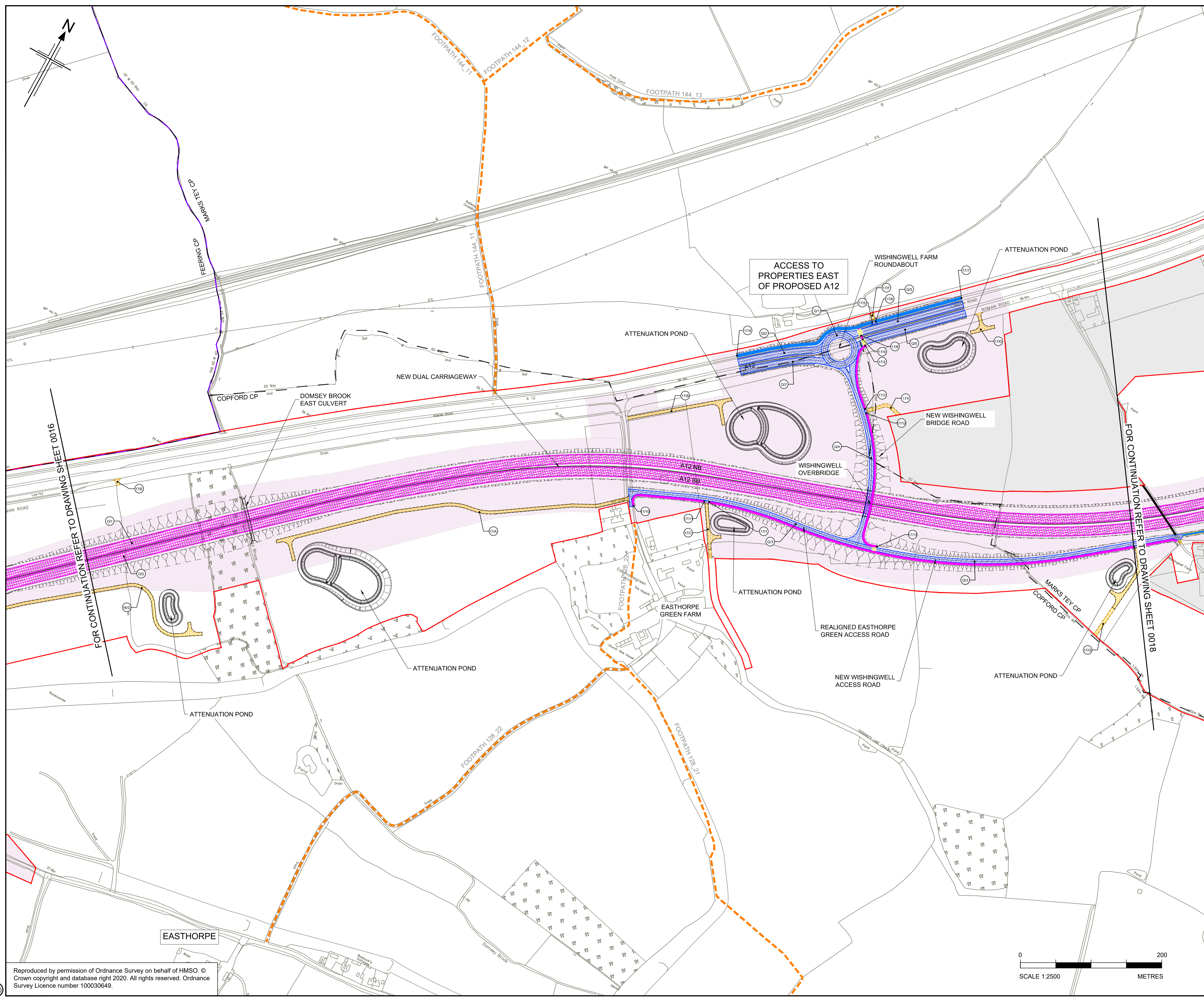
Regulation	REGULATION 8(1)(k)		
Purpose of issue	DCO EXAM		
State Code	Statutory Procedures and Powers		
Project Stage	PCF 4	Drawing status	S4
Scale at A1 (841x594mm)	1:2500	Rev	P03
Jacobs No.	B36601D1	Client no.	HE551497

Drawing number: HE551497 - JAC - LDC - SCHW - DR - C -0516

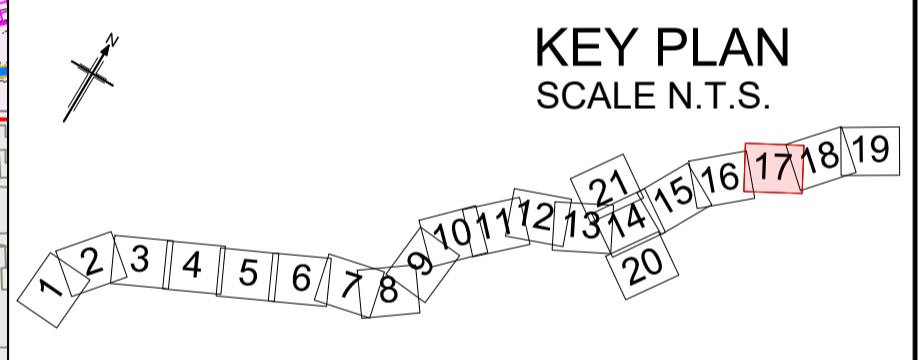
C:\pwworking\jacobsons\_uk\_highways\_ssa\hawkins\0155551497-JAC-LDC-SCHW-DR-C-0516.dwg - 05/04/2023 17:45:04 - 516 - hawkins

Reproduced by permission of Ordnance Survey on behalf of HMSO. © Crown copyright and database right 2020. All rights reserved. Ordnance Survey Licence number 100030649.





- NOTES**
- ALL DIMENSIONS ARE IN METRES UNLESS OTHERWISE STATED.
  - THE BASE MAPPING IS BASED ON ORDNANCE SURVEY (O/S) DATA.
  - THIS PLAN SHOULD BE READ IN CONJUNCTION WITH OTHER APPLICATION DOCUMENTS.
- LEGEND**
- EXISTING PRIVATE MEANS OF ACCESS TO BE STOPPED UP
  - NEW HIGHWAY - TRUNK ROAD
  - NEW HIGHWAY - NON -TRUNK ROAD
  - NEW PRIVATE MEANS OF ACCESS
  - NEW PRIVATE MEANS OF ACCESS WITH PHYSICAL WORKS
  - NEW CYCLE TRACK
  - NEW FOOTWAY
  - NEW FOOTPATH / BRIDLEWAY
  - NEW HIGHWAY - REFERENCE LABEL
  - EXISTING PRIVATE MEANS OF ACCESS TO BE STOPPED UP - REFERENCE LABEL
  - NEW PRIVATE MEANS OF ACCESS - REFERENCE LABEL
  - PUBLIC RIGHT OF WAY TO BE STOPPED UP - REFERENCE LABEL
  - NEW FOOTWAY / FOOTPATH / CYCLE TRACK / BRIDLEWAY - REFERENCE LABEL
  - ORDER LIMITS
  - PARISH BOUNDARY
  - ADMINISTRATIVE BOUNDARY
  - PUBLIC RIGHT OF WAY TO BE STOPPED UP
  - EXISTING PUBLIC RIGHT OF WAY
  - EXISTING CYCLE TRACK
  - LAND NOT INCLUDED WITHIN THE ORDER LIMIT
  - CONTROLLED CROSSING LOCATION
  - UNCONTROLLED CROSSING LOCATION
  - NB NORTHBOUND
  - SB SOUTHBOUND
  - NEW & IMPROVED PROW LIMITS OF DEVIATION



Rev	Rev. Date	Purpose of revision	Drawn	Checked	Rev'd	Apprv'd
P01	01/08/22	FINAL FOR DCO SUBMISSION	AE	CA	CA	DT
P02	05/10/22	FINAL FOR DCO SUBMISSION	ES	CA	RM	RM
P03	04/04/23	DCO CHANGE	AE	LH	RM	RM

Development Consent Order Number: TR010060  
 Development Consent Order Drawing Number: TR010060/APP/2.6

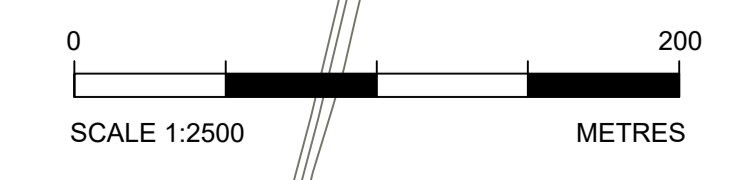


Client: national highways  
 Project: A12 CHELMSFORD TO A120 WIDENING SCHEME

Drawing title: STREETS, RIGHTS OF WAY AND ACCESS PLANS SHEET 17 OF 21

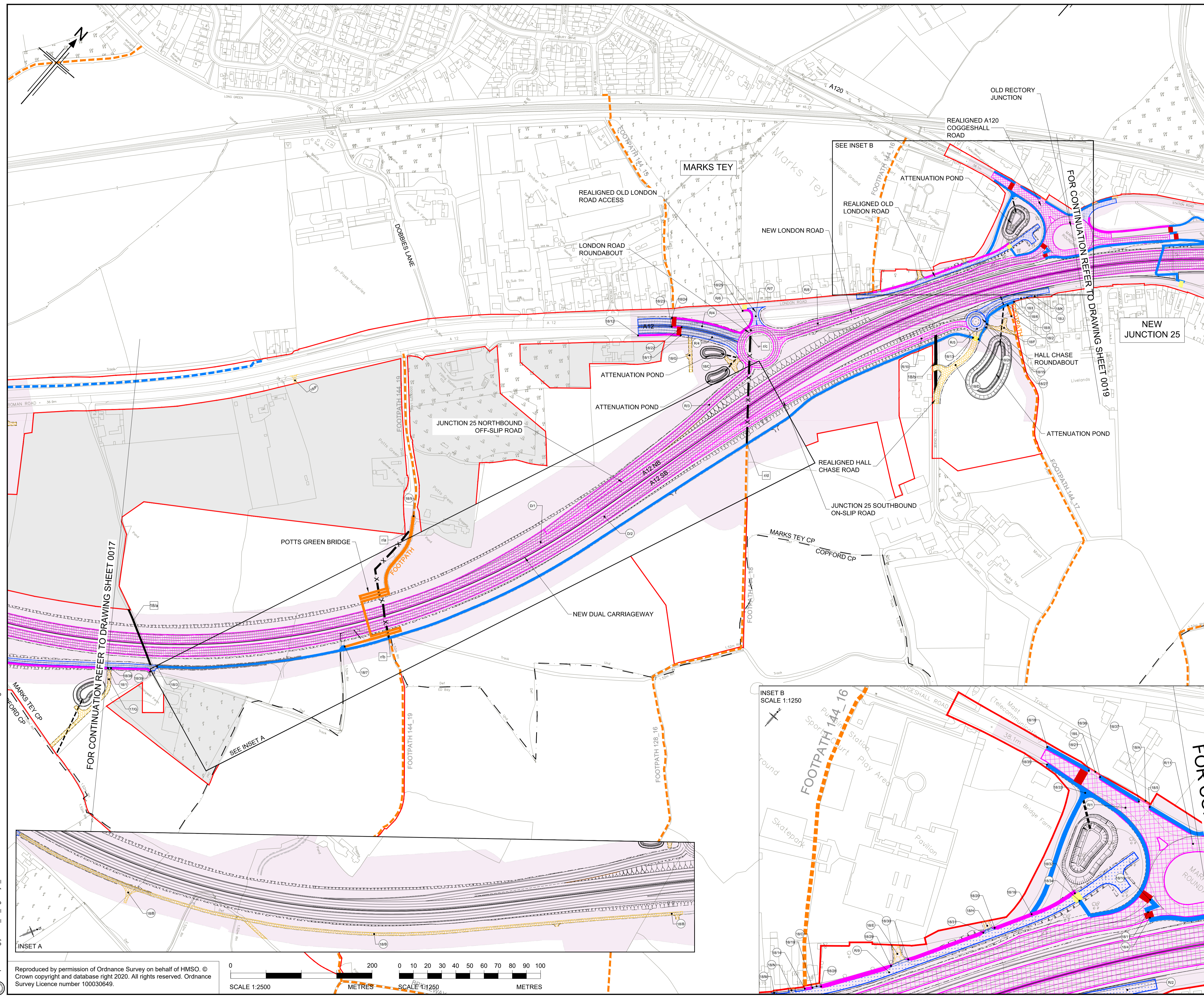
Regulation	REGULATION 8(1)(k)		
Purpose of issue	DCO EXAM		
State Code	Statutory Procedures and Powers		
Project Stage	PCF 4	Drawing status	S4
Scale at A1 (841x594mm)	1:2500	Rev	P03
Jacobs No.	B36601D1	Client no.	HE551497

Drawing number: HE551497 - JAC - LDC - SCHW -DR- C -0517  
 PIN: JAC, Location: SCHW, Volume: LDC, Role: -DR-, Number: C-0517

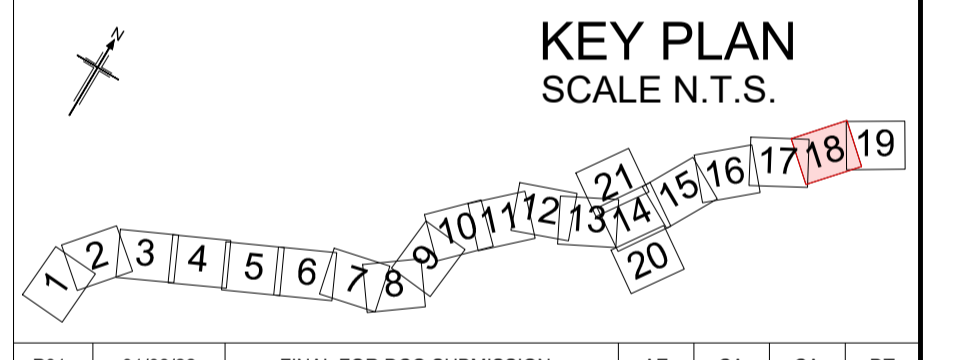


C:\pwworking\jacobs\_uk\_highways\_sas\hawkin\01555545\HE551497-JAC-LDC-SCHW-DR-C-0517.dwg - 05/04/2023 15:35:30 - 517 - hawkin

Reproduced by permission of Ordnance Survey on behalf of HMSO. © Crown copyright and database right 2020. All rights reserved. Ordnance Survey Licence number 100030649.



- NOTES**
- ALL DIMENSIONS ARE IN METRES UNLESS OTHERWISE STATED.
  - THE BASE MAPPING IS BASED ON ORDNANCE SURVEY (O/S) DATA.
  - THIS PLAN SHOULD BE READ IN CONJUNCTION WITH OTHER APPLICATION DOCUMENTS.
- LEGEND**
- EXISTING PRIVATE MEANS OF ACCESS TO BE STOPPED UP
  - NEW HIGHWAY - TRUNK ROAD
  - NEW HIGHWAY - NON-TRUNK ROAD
  - NEW PRIVATE MEANS OF ACCESS
  - NEW PRIVATE MEANS OF ACCESS WITH PHYSICAL WORKS
  - NEW CYCLE TRACK
  - NEW FOOTWAY
  - NEW FOOTPATH / BRIDLEWAY
  - NEW HIGHWAY - REFERENCE LABEL (A/1)
  - EXISTING PRIVATE MEANS OF ACCESS TO BE STOPPED UP - REFERENCE LABEL (1/a)
  - NEW PRIVATE MEANS OF ACCESS - REFERENCE LABEL (1/A)
  - PUBLIC RIGHT OF WAY TO BE STOPPED UP - REFERENCE LABEL (a/a)
  - NEW FOOTWAY / FOOTPATH / CYCLE TRACK / BRIDLEWAY - REFERENCE LABEL (1/1)
  - ORDER LIMITS
  - PARISH BOUNDARY
  - ADMINISTRATIVE BOUNDARY
  - PUBLIC RIGHT OF WAY TO BE STOPPED UP
  - EXISTING PUBLIC RIGHT OF WAY
  - EXISTING CYCLE TRACK
  - LAND NOT INCLUDED WITHIN THE ORDER LIMIT
  - CONTROLLED CROSSING LOCATION
  - UNCONTROLLED CROSSING LOCATION
  - NB NORTHBOUND
  - SB SOUTHBOUND
  - LIMITS OF DEVIATION FOR NEW & IMPROVED FOOTWAY, FOOTPATH, CYCLE TRACK OR BRIDLEWAY



P01	01/08/22	FINAL FOR DCO SUBMISSION	AE	CA	CA	DT
P02	05/10/22	FINAL FOR DCO SUBMISSION	ES	CA	RM	RM
P03	04/04/23	DCO CHANGE	AE	LH	RM	RM
P04	05/04/23	DCO CHANGE	AE	LH	RM	RM
P05	09/05/23	DCO CHANGE	AE	LH	RM	RM
P06	12/05/23	DCO CHANGE	AE	LH	RM	RM
Rev	Rev. Date	Purpose of revision	Drawn	Checked	Rev'd	Appr'd

Development Consent Order Number: TR010060  
Development Consent Order Drawing Number: TR010060/APP/2.6



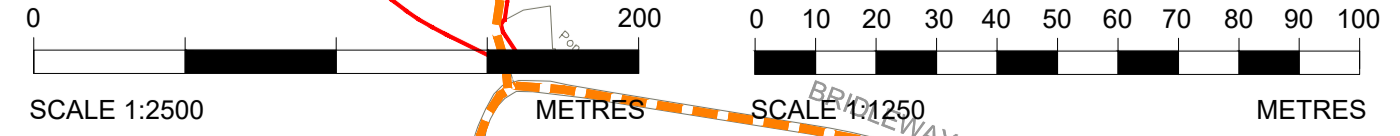
Project: A12 CHELMSFORD TO A120 WIDENING SCHEME

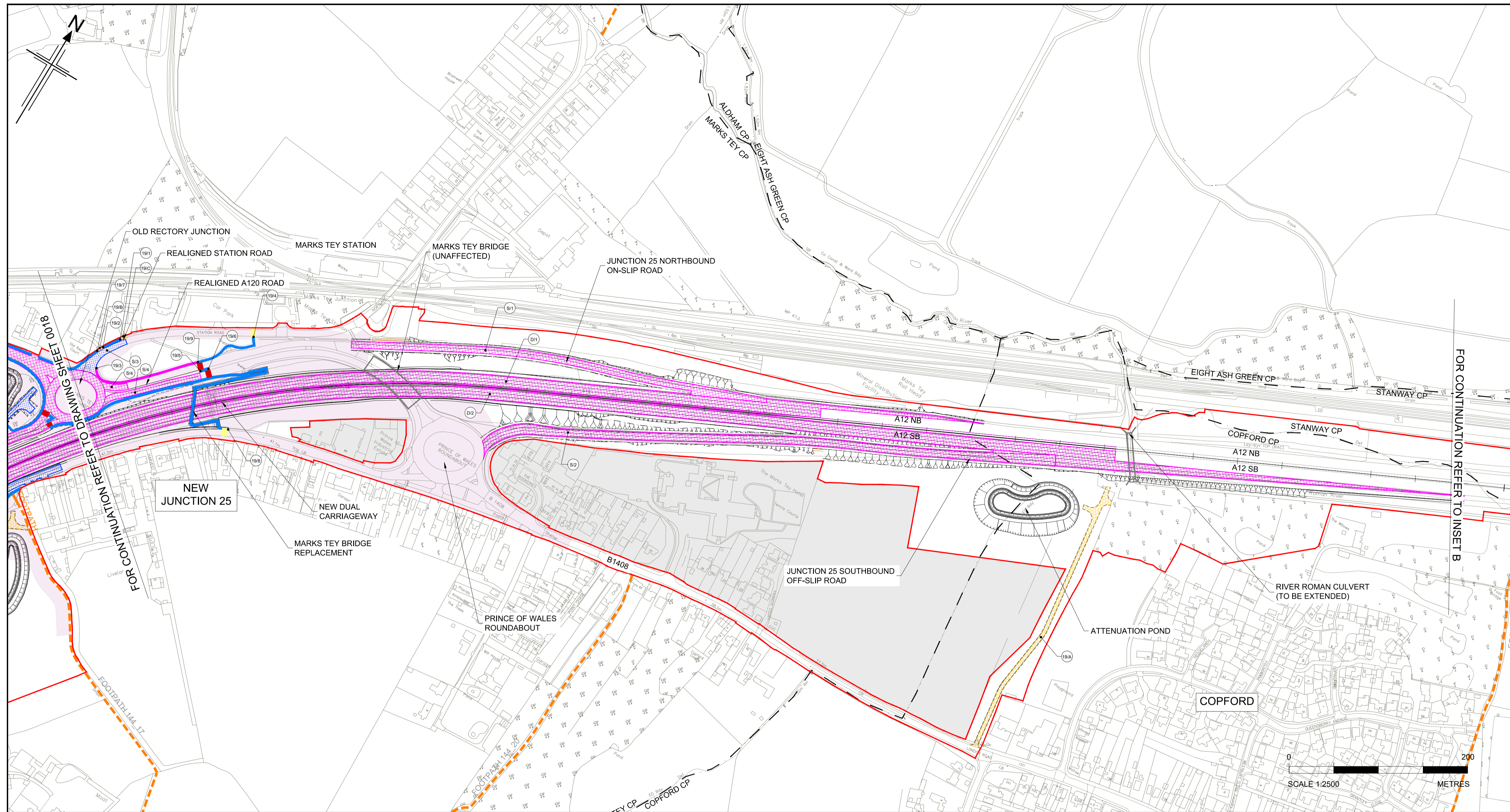
Drawing title: **STREETS, RIGHTS OF WAY AND ACCESS PLANS**  
SHEET 18 OF 21

Regulation	REGULATION 8(1)(k)		
Purpose of issue	DCO EXAM		
State Code	Statutory Procedures and Powers		
Project Stage	PCF 4	Drawing status	S4
Scale at A1 (841x594mm)	AS SHOWN	Rev	P06
Jacobs No.	B36601D1		
Client no.	HE551497		
Drawing number	PIN	Originator	Volume
HE551497	JAC	LDC	
SCHW	-DR-	C-0518	

C:\working\jacobs\_uk\_highways\_ssa\elnourad0155545\HE551497-JAC-LDC-SCHW-DR-C-0518.dwg - 30/05/2023 15:55:46 - 518 - ElnourA

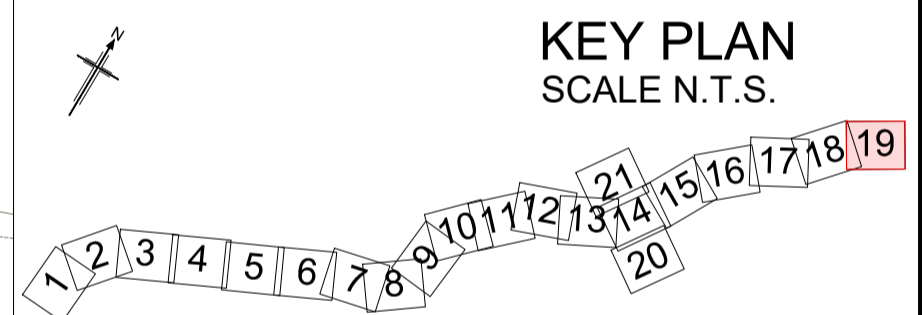
Reproduced by permission of Ordnance Survey on behalf of HMSO. © Crown copyright and database right 2020. All rights reserved. Ordnance Survey Licence number 100030649.





- NOTES**
- ALL DIMENSIONS ARE IN METRES UNLESS OTHERWISE STATED.
  - THE BASE MAPPING IS BASED ON ORDNANCE SURVEY (O/S) DATA.
  - THIS PLAN SHOULD BE READ IN CONJUNCTION WITH OTHER APPLICATION DOCUMENTS.

- LEGEND**
- EXISTING PRIVATE MEANS OF ACCESS TO BE STOPPED UP
  - NEW HIGHWAY - TRUNK ROAD
  - NEW HIGHWAY - NON -TRUNK ROAD
  - NEW PRIVATE MEANS OF ACCESS
  - NEW PRIVATE MEANS OF ACCESS WITH PHYSICAL WORKS
  - NEW CYCLE TRACK
  - NEW FOOTWAY
  - NEW FOOTPATH / BRIDLEWAY
  - NEW HIGHWAY - REFERENCE LABEL
  - EXISTING PRIVATE MEANS OF ACCESS TO BE STOPPED UP - REFERENCE LABEL
  - NEW PRIVATE MEANS OF ACCESS - REFERENCE LABEL
  - PUBLIC RIGHT OF WAY TO BE STOPPED UP - REFERENCE LABEL
  - NEW FOOTWAY / FOOTPATH / CYCLE TRACK / BRIDLEWAY - REFERENCE LABEL
  - ORDER LIMITS
  - PARISH BOUNDARY
  - ADMINISTRATIVE BOUNDARY
  - PUBLIC RIGHT OF WAY TO BE STOPPED UP
  - EXISTING PUBLIC RIGHT OF WAY
  - EXISTING CYCLE TRACK
  - LAND NOT INCLUDED WITHIN THE ORDER LIMIT
  - CONTROLLED CROSSING LOCATION
  - UNCONTROLLED CROSSING LOCATION
  - NB NORTHBOUND
  - SB SOUTHBOUND
  - LIMITS OF DEVIATION FOR NEW & IMPROVED FOOTWAY, FOOTPATH, CYCLE TRACK OR BRIDLEWAY



P01	01/08/22	FINAL FOR DCO SUBMISSION	AE	CA	CA	DT
P02	05/10/22	FINAL FOR DCO SUBMISSION	ES	CA	RM	RM
P03	04/04/23	DCO CHANGE	AE	LH	RM	RM
P04	05/04/23	DCO CHANGE	AE	LH	RM	RM
P05	09/05/23	DCO CHANGE	AE	LH	RM	RM
P06	12/05/23	DCO CHANGE	AE	LH	RM	RM
Rev	Rev. Date	Purpose of revision	Drawn	Checked	Rev'd	Apprv'd

Development Consent Order Number: TR010060  
Development Consent Order Drawing Number: TR010060/APP/2.6

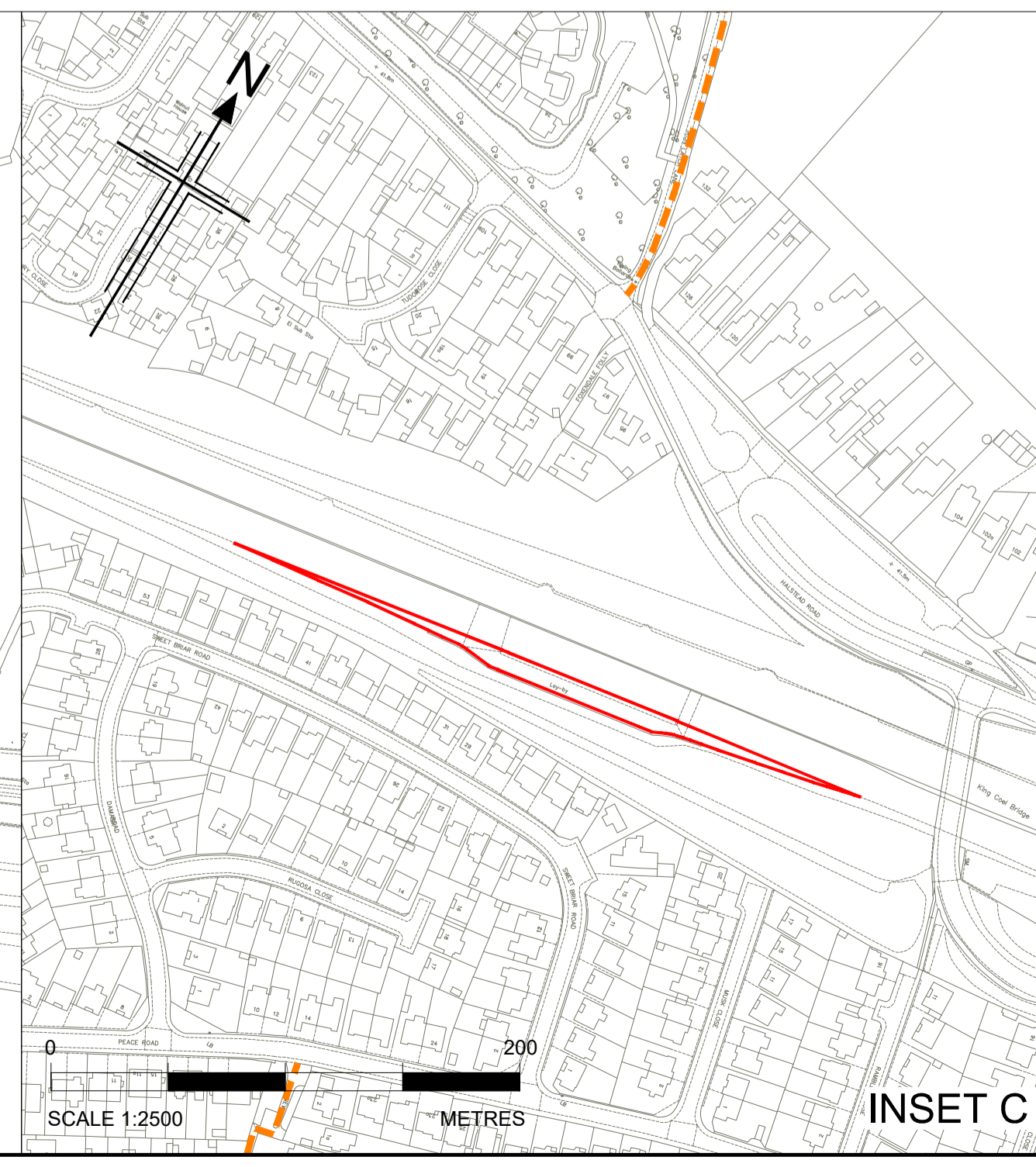
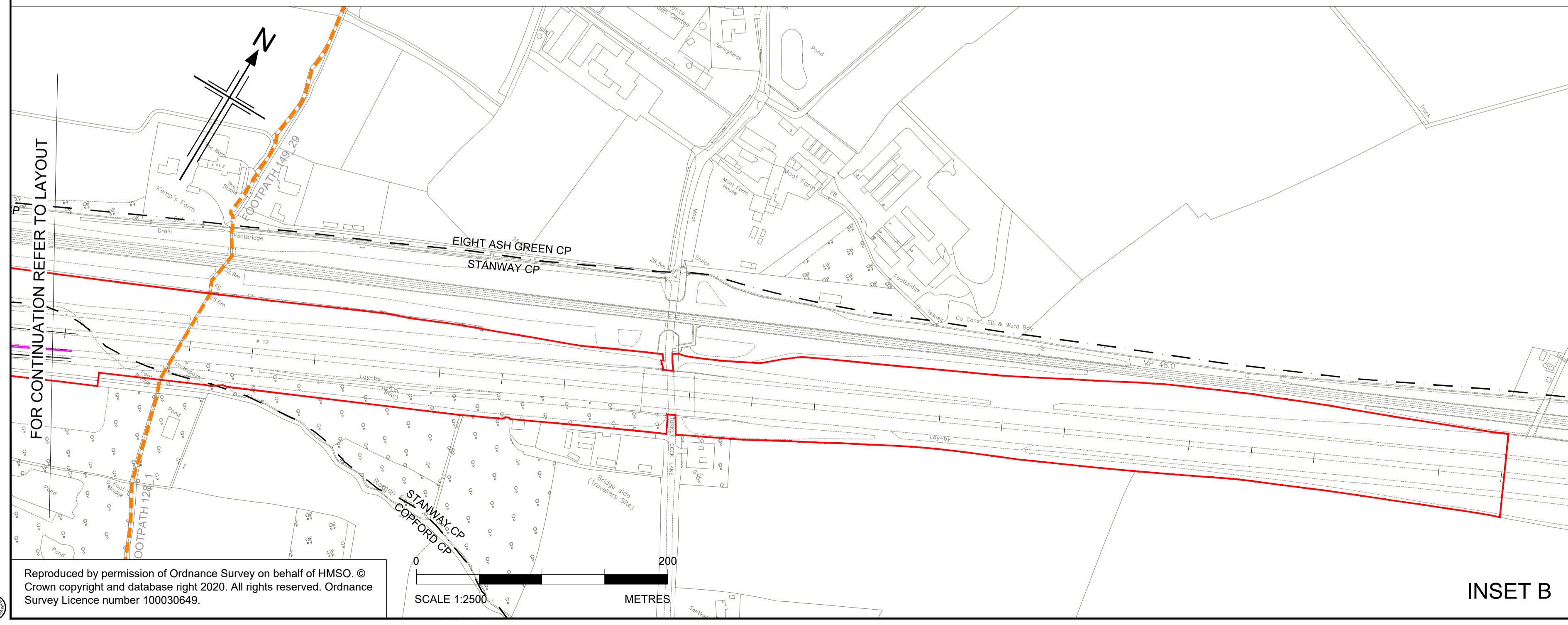


Client: national highways  
Project: A12 CHELMSFORD TO A120 WIDENING SCHEME

Drawing title: STREETS, RIGHTS OF WAY AND ACCESS PLANS SHEET 19 OF 21

Regulation	REGULATION 8(1)(k)		
Purpose of issue	DCO EXAM		
State Code	Statutory Procedures and Powers		
Project Stage	PCF 4	Drawing status	S4
Scale at A1 (841x594mm)	1:2500	Rev	P06
Jacobs No.	B36601D1		
Client no.	HE551497		

Drawing number: HE551497 - JAC - LDC - SCHW - DR - C -0519  
PIN: | Originator: | Volume: | Location: | Type: | Role: | Number:



Reproduced by permission of Ordnance Survey on behalf of HMSO. © Crown copyright and database right 2020. All rights reserved. Ordnance Survey Licence number 100030649.

SCALE 1:2500  
METRES

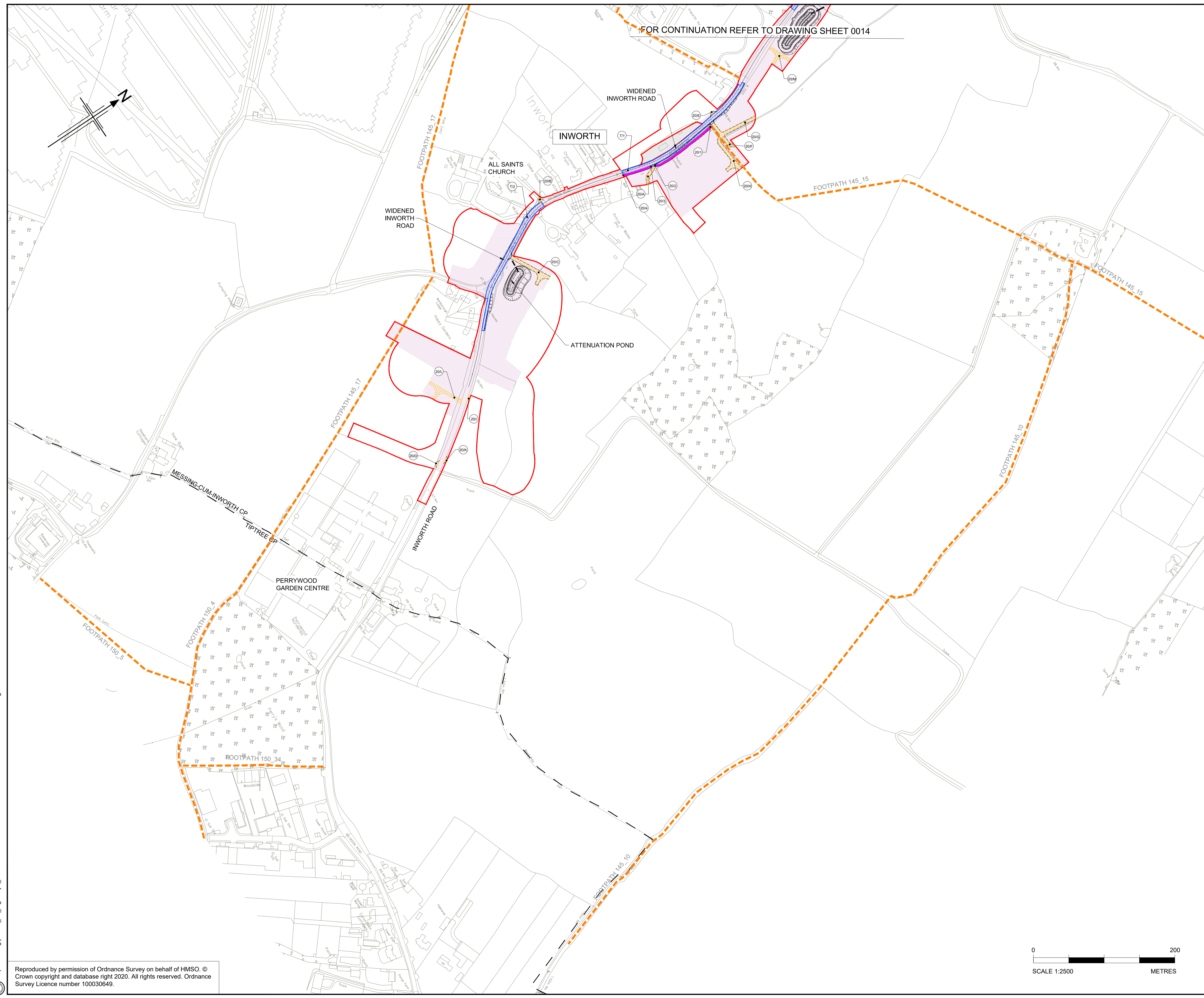
INSET B  
SCALE 1:2500  
METRES

INSET C  
SCALE 1:2500  
METRES

C:\working\jacobs\_uk\_highways\_ssa\elnour\155545\HE551497-JAC-LDC-SCHW-DR-C-0519.dwg - 30/05/2023 12:56:45 - 519 - ElnourA

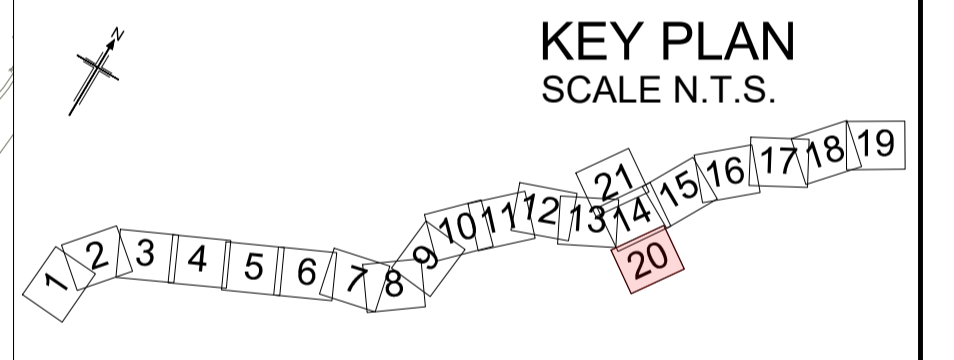


FOR CONTINUATION REFER TO DRAWING SHEET 0014



- NOTES**
- ALL DIMENSIONS ARE IN METRES UNLESS OTHERWISE STATED.
  - THE BASE MAPPING IS BASED ON ORDNANCE SURVEY (O/S) DATA.
  - THIS PLAN SHOULD BE READ IN CONJUNCTION WITH OTHER APPLICATION DOCUMENTS.

- LEGEND**
- EXISTING PRIVATE MEANS OF ACCESS TO BE STOPPED UP
  - NEW HIGHWAY - TRUNK ROAD
  - NEW HIGHWAY - NON -TRUNK ROAD
  - NEW PRIVATE MEANS OF ACCESS
  - NEW PRIVATE MEANS OF ACCESS WITH PHYSICAL WORKS
  - NEW CYCLE TRACK
  - NEW FOOTWAY
  - NEW FOOTPATH / BRIDLEWAY
  - NEW HIGHWAY - REFERENCE LABEL
  - EXISTING PRIVATE MEANS OF ACCESS TO BE STOPPED UP - REFERENCE LABEL
  - NEW PRIVATE MEANS OF ACCESS - REFERENCE LABEL
  - PUBLIC RIGHT OF WAY TO BE STOPPED UP - REFERENCE LABEL
  - NEW FOOTWAY / FOOTPATH / CYCLE TRACK / BRIDLEWAY - REFERENCE LABEL
  - ORDER LIMITS
  - PARISH BOUNDARY
  - ADMINISTRATIVE BOUNDARY
  - PUBLIC RIGHT OF WAY TO BE STOPPED UP
  - EXISTING PUBLIC RIGHT OF WAY
  - EXISTING CYCLE TRACK
  - LAND NOT INCLUDED WITHIN THE ORDER LIMIT
  - CONTROLLED CROSSING LOCATION
  - UNCONTROLLED CROSSING LOCATION
  - NORTHBOUND
  - SOUTHBOUND
  - LIMITS OF DEVIATION FOR NEW & IMPROVED FOOTWAY, FOOTPATH, CYCLE TRACK OR BRIDLEWAY



P01	01/08/22	FINAL FOR DCO SUBMISSION	AE	CA	CA	DT
P02	05/10/22	FINAL FOR DCO SUBMISSION	ES	CA	RM	RM
P03	04/04/23	DCO CHANGE	AE	LH	RM	RM
P04	05/04/23	DCO CHANGE	AE	LH	RM	RM
Rev	Rev. Date	Purpose of revision	Drawn	Checked	Rev'd	Appr'd

Development Consent Order Number:		Development Consent Order Drawing Number:	
TR010060		TR010060/APP/2.6	



Project  
**A12 CHELMSFORD TO A120 WIDENING SCHEME**

Drawing title  
**STREETS, RIGHTS OF WAY AND ACCESS PLANS SHEET 20 OF 21**

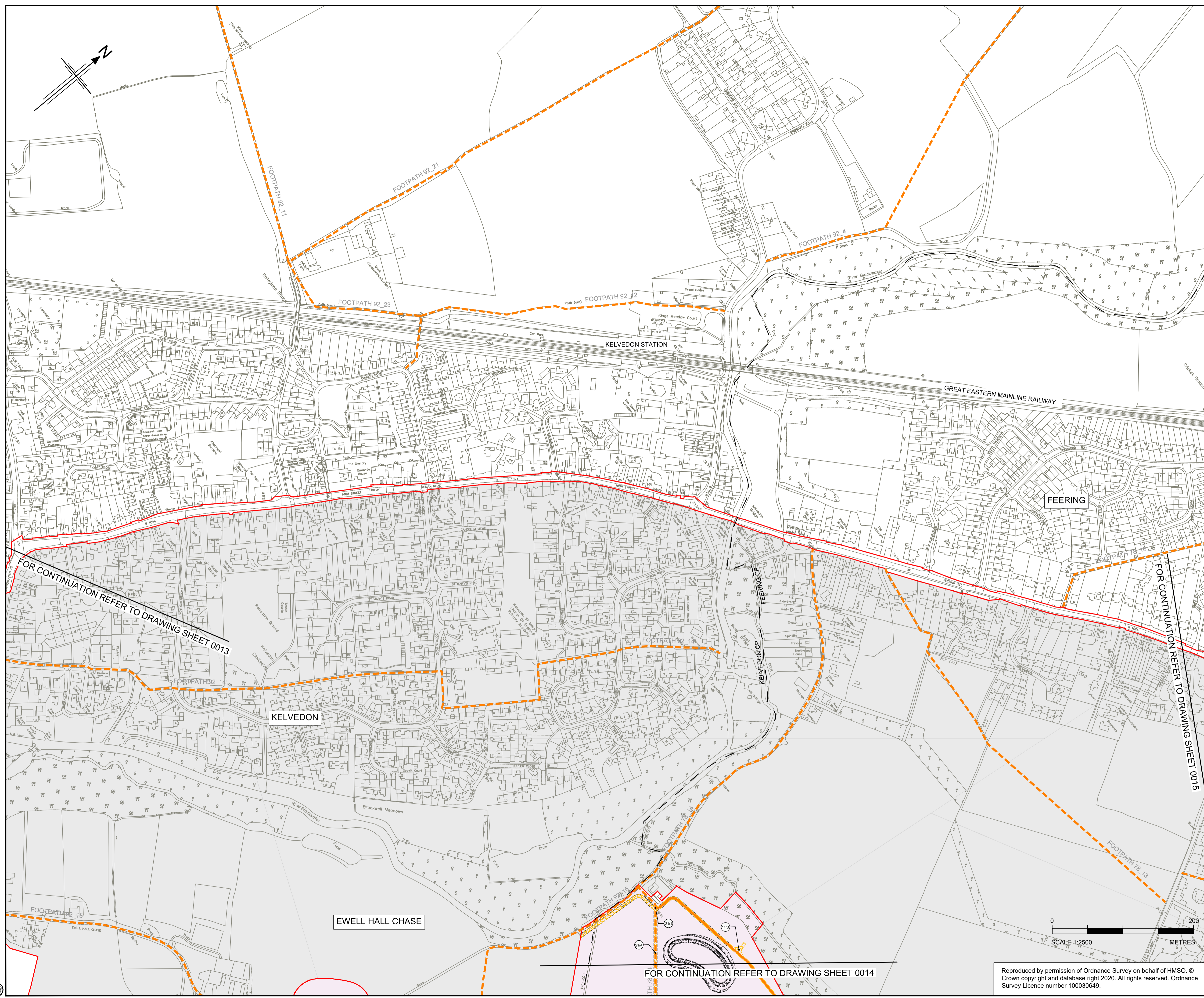
Regulation	REGULATION 113 & 114		
Purpose of issue	DCO EXAM		
State Code	Statutory Procedures and Powers		
Project Stage	PCF 4	Drawing status	
Scale at A1 (841x594mm)	1:2500	S4	
Jacobs No.	B36601D1	Rev	P04
Client no.	HE551497		

Drawing number	PIN	Originator	Volume
HE551497	JAC	LDC	
	SCHW	-DR-	C-0520

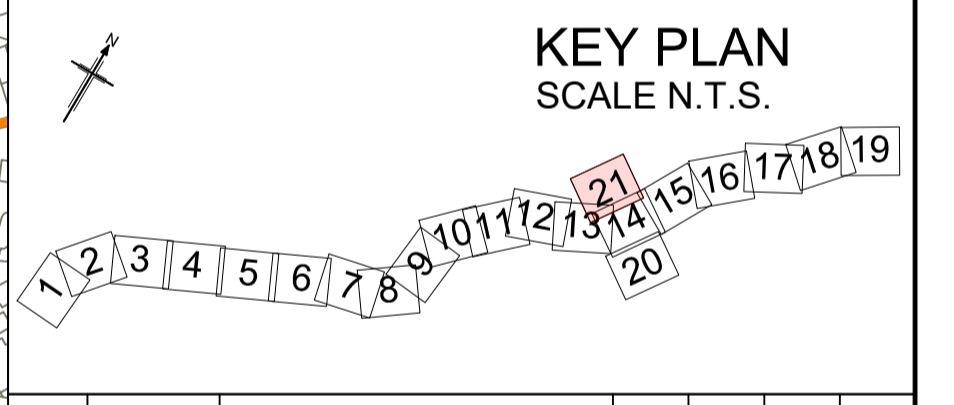


C:\working\jacobs\_uk\_highways\_ssa\elnouraid\155545\HE551497-JAC-LDC-SCHW-DR-C-0520.dwg - 30/05/2023 16:00:12 - 520 - ElnourA

Reproduced by permission of Ordnance Survey on behalf of HMSO. © Crown copyright and database right 2020. All rights reserved. Ordnance Survey Licence number 100030649.



- NOTES**
1. ALL DIMENSIONS ARE IN METRES UNLESS OTHERWISE STATED.
  2. THE BASE MAPPING IS BASED ON ORDNANCE SURVEY (O/S) DATA.
  3. THIS PLAN SHOULD BE READ IN CONJUNCTION WITH OTHER APPLICATION DOCUMENTS.
- LEGEND**
- EXISTING PRIVATE MEANS OF ACCESS TO BE STOPPED UP
  - NEW HIGHWAY - TRUNK ROAD
  - NEW HIGHWAY - NON -TRUNK ROAD
  - NEW PRIVATE MEANS OF ACCESS
  - NEW PRIVATE MEANS OF ACCESS WITH PHYSICAL WORKS
  - NEW CYCLE TRACK
  - NEW FOOTWAY
  - NEW FOOTPATH / BRIDLEWAY
  - NEW HIGHWAY - REFERENCE LABEL
  - EXISTING PRIVATE MEANS OF ACCESS TO BE STOPPED UP - REFERENCE LABEL
  - NEW PRIVATE MEANS OF ACCESS - REFERENCE LABEL
  - PUBLIC RIGHT OF WAY TO BE STOPPED UP - REFERENCE LABEL
  - NEW FOOTWAY / FOOTPATH / CYCLE TRACK / BRIDLEWAY - REFERENCE LABEL
  - ORDER LIMITS
  - PARISH BOUNDARY
  - ADMINISTRATIVE BOUNDARY
  - PUBLIC RIGHT OF WAY TO BE STOPPED UP
  - EXISTING PUBLIC RIGHT OF WAY
  - EXISTING CYCLE TRACK
  - LAND NOT INCLUDED WITHIN THE ORDER LIMIT
  - CONTROLLED CROSSING LOCATION
  - UNCONTROLLED CROSSING LOCATION
  - NB NORTHBOUND
  - SB SOUTHBOUND
  - NEW & IMPROVED PROW LIMITS OF DEVIATION



Rev	Rev. Date	Purpose of revision	Drawn	Checked	Rev'd	Apprv'd
P01	01/08/22	FINAL FOR DCO SUBMISSION	AE	CA	CA	DT
P02	05/10/22	FINAL FOR DCO SUBMISSION	ES	CA	RM	RM
P03	04/04/23	DCO CHANGE	AE	LH	RM	RM

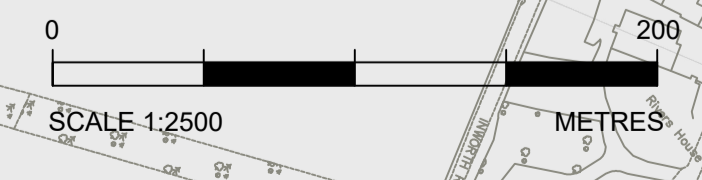
Development Consent Order Number:	Development Consent Order Drawing Number:
TR010060	TR010060/APP/2.6



Project  
A12 CHELMSFORD TO A120 WIDENING SCHEME

Drawing title  
**STREETS, RIGHTS OF WAY AND ACCESS PLANS SHEET 21 OF 21**

Regulation	REGULATION 8(1)(k)
Purpose of issue	DCO EXAM
State Code	Statutory Procedures and Powers
Project Stage	PCF 4
Scale at A1 (841x594mm)	1:2500
Jacobs No.	B36601D1
Client no.	HE551497
Drawing number	HE551497 - JAC - LDC - SCHW - DR - C -0521



Reproduced by permission of Ordnance Survey on behalf of HMSO. © Crown copyright and database right 2020. All rights reserved. Ordnance Survey Licence number 100030649.

C:\pwworking\jacobs\_uk\_highways\_ssa\hawkins\015555451\HE551497-JAC-LDC-SCHW-DR-C-0521.dwg 05/04/2023 15:02:15 - 521 - hawkins

FOR CONTINUATION REFER TO DRAWING SHEET 0013

FOR CONTINUATION REFER TO DRAWING SHEET 0015

FOR CONTINUATION REFER TO DRAWING SHEET 0014